



**LAKIREDDY BALI REDDY COLLEGE OF ENGINEERING
(AUTONOMOUS)**

L.B. Reddy Nagar, Mylavaram-521230, Krishna Dt., Andhra Pradesh

4.3: No. Of Classrooms and Seminar Halls with ICT – Enabled Facilities.

S.No	Room number	Name of The Facility	Type of ICT facility	Page No.
1.	5F01	CLASSROOM	LCD, Wi-Fi, and LAN	3
2.	5F02	CLASSROOM	LCD, Wi-Fi, and LAN	3
3.	5F04	CLASSROOM	LCD, Wi-Fi, and LAN	4
4.	5F05	SMART CLASSROOM	LCD, Wi-Fi, LAN, and Interactive Panel	4
5.	5G01	CLASSROOM	LCD, Wi-Fi, and LAN	5
6.	5G02	SMART CLASSROOM	LCD, Wi-Fi, LAN, and Interactive Panel	6
7.	5G03	CLASSROOM	LCD, Wi-Fi, and LAN	7
8.	5G04	CLASSROOM	LCD, Wi-Fi, and LAN	8
9.	5G13	CLASSROOM	LCD, Wi-Fi, and LAN	9
10.	1G01	CLASSROOM	LCD, Wi-Fi, and LAN	10
11.	1G02	SMART CLASSROOM	LCD, Wi-Fi, LAN, and Interactive Panel	11
12.	1G03	CLASSROOM	LCD, Wi-Fi, and LAN	12
13.	1G04	CLASSROOM	LCD, Wi-Fi, and LAN	13
14.	1S01	CLASSROOM	LCD, Wi-Fi, and LAN	14
15.	1S03	CLASSROOM	LCD, Wi-Fi, and LAN	15
16.	1S04	SMART CLASSROOM	LCD, Wi-Fi, LAN, and Interactive Panel	16
17.	1S12	CLASSROOM	LCD, Wi-Fi, and LAN	17
18.	1S13	CLASSROOM	LCD, Wi-Fi, and LAN	18
19.	1S05	SEMINAR HALL	LCD, Wi-Fi, LAN, and Smart Projector	19
20.	4F14	CLASSROOM	LCD, Wi-Fi, and LAN	20
21.	4F15	CLASSROOM	LCD, Wi-Fi, and LAN	21
22.	4F06	SMART CLASSROOM	LCD, Wi-Fi, LAN, and Interactive Panel	22
23.	4F01	CLASSROOM	LCD, Wi-Fi, and LAN	23
24.	4F04	CLASSROOM	LCD, Wi-Fi, and LAN	24
25.	4F05	CLASSROOM	LCD, Wi-Fi, and LAN	25
26.	4S01	CLASSROOM	LCD, Wi-Fi, and LAN	26
27.	4S02	CLASSROOM	LCD, Wi-Fi, and LAN	27
28.	4S03	CLASSROOM	LCD, Wi-Fi, and LAN	28
29.	4S05	CLASSROOM	LCD, Wi-Fi, and LAN	29
30.	4S13	CLASSROOM	LCD, Wi-Fi, and LAN	30
31.	4S14	SMART CLASSROOM	LCD, Wi-Fi, LAN, and Interactive Panel	31
32.	4G02-B	CLASSROOM	LCD, Wi-Fi, and LAN	32
33.	2S02 (Shed 2-02)	SEMINAR HALL	LCD, Wi-Fi, and LAN	33
34.	2G01	CLASSROOM	LCD, Wi-Fi, and LAN	34
35.	2G02	CLASSROOM	LCD, Wi-Fi, and LAN	35

36.	2G03	CLASSROOM	LCD, Wi-Fi, and LAN	36
37.	2G04	CLASSROOM	LCD, Wi-Fi, and LAN	37
38.	2F01	CLASSROOM	LCD, Wi-Fi, and LAN	38
39.	2F03	CLASSROOM	LCD, Wi-Fi, and LAN	39
40.	2F04	SEMINAR HALL	LCD, Wi-Fi, LAN, and Interactive Panel	40
41.	2F09	CLASSROOM	LCD, Wi-Fi, and LAN	41
42.	2F10	CLASSROOM	LCD, Wi-Fi, and LAN	41
43.	2S01	CLASSROOM	LCD, Wi-Fi, and LAN	42
44.	2S03	CLASSROOM	LCD, Wi-Fi, and LAN	43
45.	4G01	CLASSROOM	LCD, Wi-Fi, and LAN	44
46.	4G03	CLASSROOM	LCD, Wi-Fi, and LAN	45
47.	4G04	CLASSROOM	LCD, Wi-Fi, and LAN	46
48.	4G05	CLASSROOM	LCD, Wi-Fi, and LAN	47
49.	1F02	SMART CLASSROOM	LCD, Wi-Fi, LAN, and Interactive Panel	48
50.	1F03	CLASSROOM	LCD, Wi-Fi, and LAN	49
51.	1F04	SMART CLASSROOM	LCD, Wi-Fi, LAN and Interactive Panel	50
52.	1F12	CLASSROOM	LCD, Wi-Fi, and LAN	51
53.	1F13	CLASSROOM	LCD, Wi-Fi, and LAN	52
54.	3G01	CLASSROOM	LCD, Wi-Fi, and LAN	53
55.	3G02	CLASSROOM	LCD, Wi-Fi, and LAN	54
56.	3G03	CLASSROOM	LCD, Wi-Fi, and LAN	55
57.	3G11	CLASSROOM	LCD, Wi-Fi, and LAN	56
58.	3G12	CLASSROOM	LCD, Wi-Fi, and LAN	57
59.	3G13	CLASSROOM	LCD, Wi-Fi, and LAN	58
60.	3F01	CLASSROOM	LCD, Wi-Fi, and LAN	59
61.	3F03	CLASSROOM	LCD, Wi-Fi, and LAN	59
62.	3S01	CLASSROOM	LCD, Wi-Fi, and LAN	60
63.	3S02	CLASSROOM	LCD, Wi-Fi, and LAN	60
64.	3S03	CLASSROOM	LCD, Wi-Fi, and LAN	61
65.	3S04	SEMINAR HALL	LCD, Wi-Fi, and LAN	62
66.	3G04	SMART CLASSROOM	LCD, Wi-Fi, LAN, and Interactive Panel	63
67.	5S01	CLASSROOM	LCD, Wi-Fi, and LAN	64
68.	5S02	CLASSROOM	LCD, Wi-Fi, and LAN	65
69.	5S03	CLASSROOM	LCD, Wi-Fi, and LAN	66
70.	5S04	CLASSROOM	LCD, Wi-Fi, and LAN	67
71.	5S05	SEMINAR HALL	LCD, Wi-Fi, LAN, and Interactive Panel	68
72.	APJ ABDUL KALAM HALL	SEMINAR HALL	LCD, Wi-Fi, and LAN	69
73.	SARVEPALLY RADAKRISHNA HALL	SEMINAR HALL	LCD, Wi-Fi, and LAN	70


PRINCIPAL

PRINCIPAL

Lakireddy Bali Reddy College of Education
MYLAVARAM 521 230.

5F01 CLASSROOM



College Rd, Mylavaram, Andhra Pradesh 521230, India

Latitude
16.74985486°
Local 02:11:55 PM
GMT 08:41:55 AM

Longitude
80.63387809°
Altitude -19.8 meters
Monday, 05-07-2021

5F02 CLASS ROOM:



College Rd, Mylavaram, Andhra Pradesh 521230, India

Latitude
16.74969266°
Local 02:09:45 PM
GMT 08:39:45 AM

Longitude
80.63389355°
Altitude -23.54 meters
Monday, 05-07-2021

5F04 CLASSROOM



5F05 CLASSROOM:



5G01 CLASSROOM:



College Rd, Mylavaram, Andhra Pradesh 521230, India

Latitude
16.74984758°

Longitude
80.63410373°

Local 11:10:33 AM
GMT 05:40:33 AM

Altitude -19.01 meters
Monday, 05-07-2021



College Rd, Mylavaram, Andhra Pradesh 521230, India

Latitude
16.74993694°

Longitude
80.63403142°

Local 11:10:06 AM
GMT 05:40:06 AM

Altitude -25.72 meters
Monday, 05-07-2021

5G02 CLASSROOM:



College Rd, Mylavaram, Andhra Pradesh 521230, India

Latitude
16.74981059°

Local 11:09:28 AM
GMT 05:39:28 AM

Longitude
80.63388161°

Altitude -43.66 meters
Monday, 05-07-2021



College Rd, Mylavaram, Andhra Pradesh 521230, India

Latitude
16.74983225°

Local 11:08:26 AM
GMT 05:38:26 AM

Longitude
80.63391836°

Altitude -31.65 meters
Monday, 05-07-2021

5G03 CLASSROOM:



College Rd, Mylavaram, Andhra Pradesh 521230, India

Latitude
16.74974851°

Local 11:06:33 AM
GMT 05:36:33 AM

Longitude
80.63378045°

Altitude -22.14 meters
Monday, 05-07-2021



College Rd, Mylavaram, Andhra Pradesh 521230, India

Latitude
16.7497685°

Local 11:06:12 AM
GMT 05:36:12 AM

Longitude
80.6336723°

Altitude -17.6 meters
Monday, 05-07-2021

5G04 CLASSROOM:



College Rd, Mylavaram, Andhra Pradesh 521230, India

Latitude

16.74975362°

Local 11:05:34 AM

GMT 05:35:34 AM

Longitude

80.63377862°

Altitude -23.19 meters

Monday, 05-07-2021



College Rd, Mylavaram, Andhra Pradesh 521230, India

Latitude

16.7497545°

Local 11:04:43 AM

GMT 05:34:43 AM

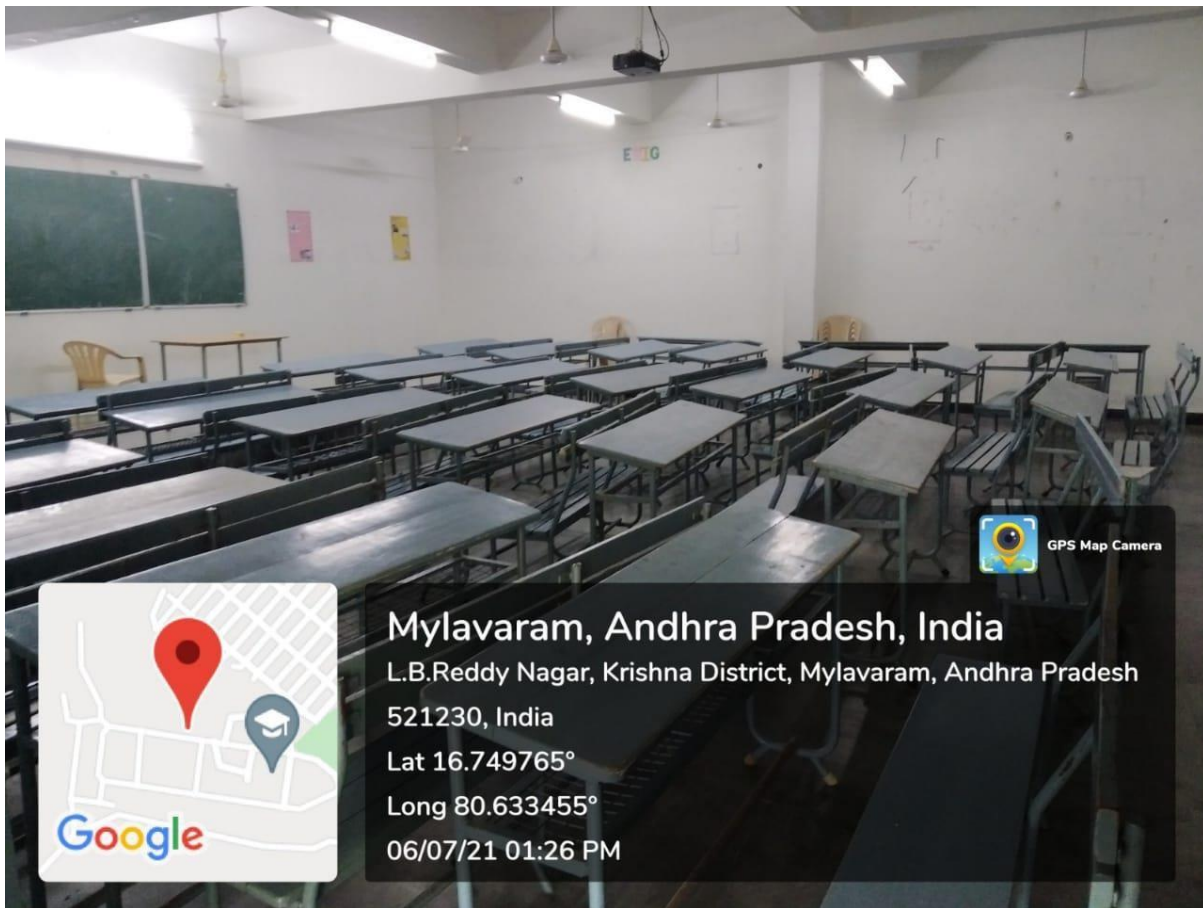
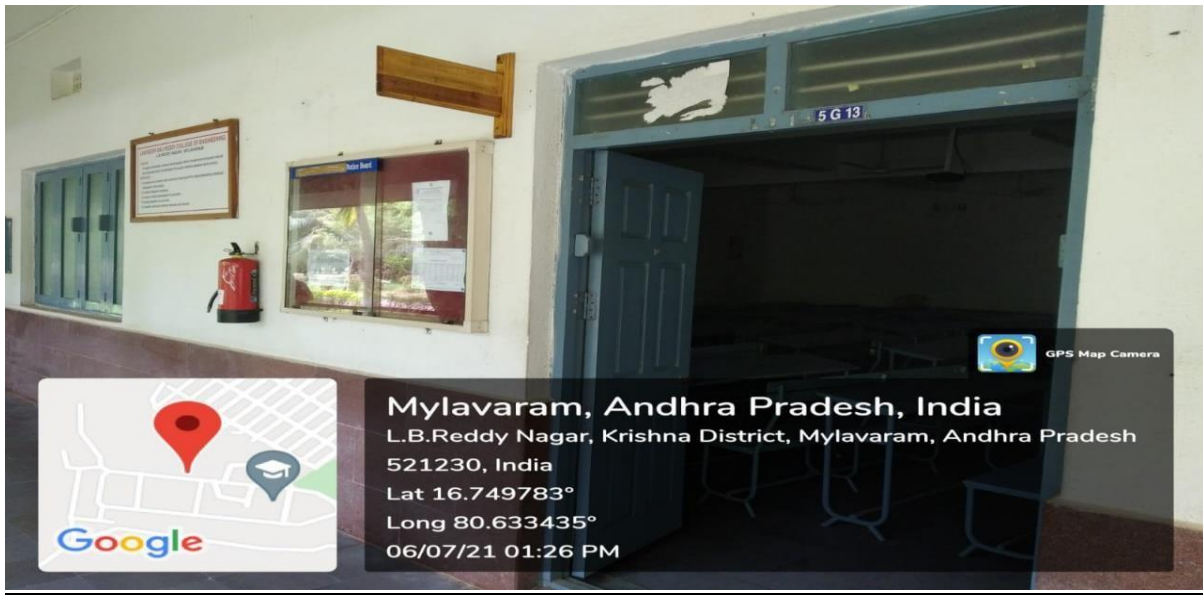
Longitude

80.6336716°


Altitude -18 meters

Monday, 05-07-2021

5G13 CLASSROOM



1G01 CLASSROOM



1G02 CLASS ROOM



1G03 CLASSROOM



1G04 CLASSROOM




College Rd, Mylavaram, Andhra Pradesh 521230, India
Latitude 16.7486344° Longitude 80.6344792°
Local 09:57:52 AM Altitude -19.2 meters
GMT 04:27:52 AM Monday, 05-07-2021




College Rd, Mylavaram, Andhra Pradesh 521230, India
Latitude 16.7486159° Longitude 80.6344323°
Local 09:58:34 AM Altitude -19 meters
GMT 04:28:34 AM Monday, 05-07-2021

1S01 CLASSROOM




1S03 CLASSROOM




1S04 CLASSROOM



1S12 CLASSROOM




1S13 CLASSROOM:



**LBRCE Mechanical Block, Mylavaram, Andhra Pradesh
521230, India**

Latitude
16.7486433°
Local 10:17:52 AM
GMT 04:47:52 AM

Longitude
80.634127°
Altitude -18.7 meters
Monday, 05-07-2021



**LBRCE Mechanical Block, Mylavaram, Andhra Pradesh
521230, India**

Latitude
16.748209999999997°
Local 10:18:46 AM
GMT 04:48:46 AM

Longitude
80.633815°
Altitude 32.7 meters
Monday, 05-07-2021

1S05 SEMINAR HALL



College Rd, Mylavaram, Andhra Pradesh 521230, India

Latitude
16.7485783333333334°
Local 10:12:01 AM
GMT 04:42:01 AM

Longitude
80.63440166666666°
Altitude 30.6 meters
Monday, 05-07-2021

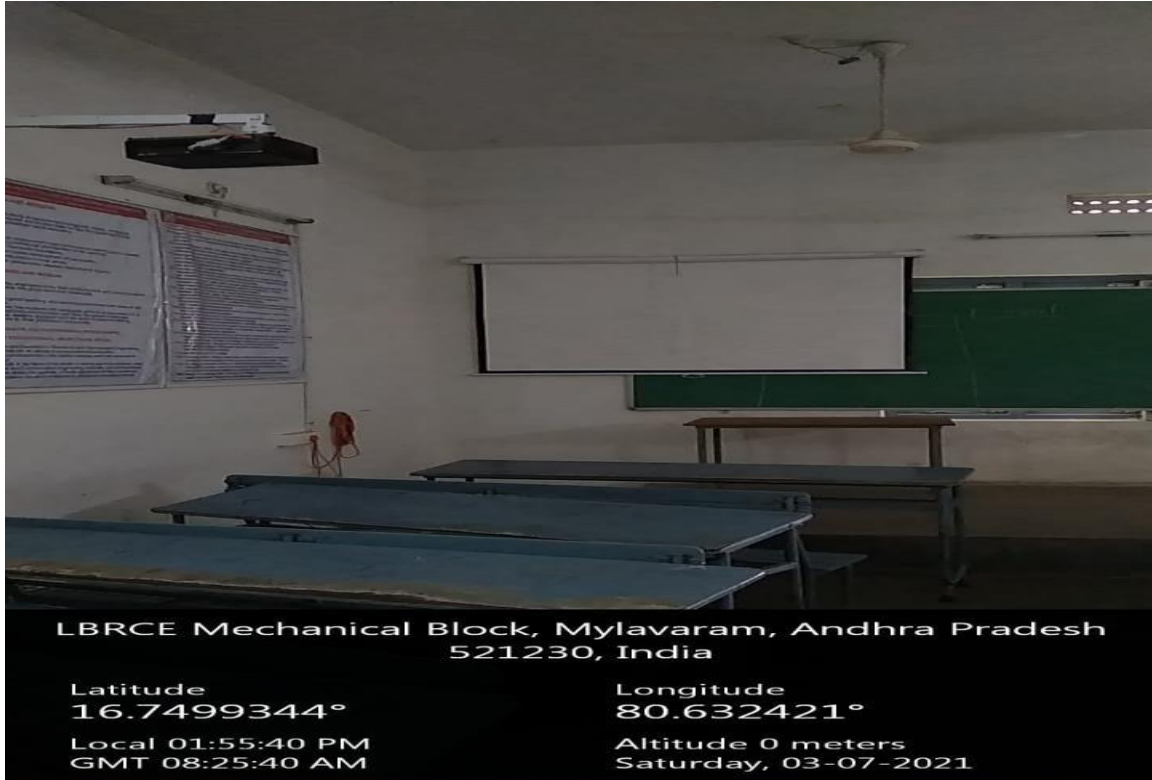


College Rd, Mylavaram, Andhra Pradesh 521230, India

Latitude
16.7485752°
Local 10:13:12 AM
GMT 04:43:12 AM

Longitude
80.6343659°
Altitude -18.8 meters
Monday, 05-07-2021

4F14 CLASSROOM



4F15 CLASSROOM:




**LBRCE Mechanical Block, Mylavaram, Andhra Pradesh
521230, India**

**Latitude
16.7499547°**

**Local 01:56:58 PM
GMT 08:26:58 AM**

**Longitude
80.6324146°**

**Altitude 0 meters
Saturday, 03-07-2021**



**LBRCE Mechanical Block, Mylavaram, Andhra Pradesh
521230, India**


**Latitude
16.74997377°**

**Local 01:56:17 PM
GMT 08:26:17 AM**

**Longitude
80.63261929°**

**Altitude -28.17 meters
Saturday, 03-07-2021**

4F06 CLASSROOM



4F01 CLASSROOM



L.B.Reddy Nagar, Krishna District, Mylavaram, Andhra Pradesh 521230, India

Latitude
16.7497717°

Longitude
80.6332746°

Local 01:40:47 PM
GMT 08:10:47 AM

Altitude 0 meters
Saturday, 03-07-2021



L.B.Reddy Nagar, Krishna District, Mylavaram, Andhra Pradesh 521230, India

Latitude
16.7497751°

Longitude
80.6332748°

Local 01:39:39 PM
GMT 08:09:39 AM

Altitude 0 meters
Saturday, 03-07-2021

4F04 CLASSROOM:



LBRCE Mechanical Block, Mylavaram, Andhra Pradesh
521230, India

Latitude
16.7499224°

Longitude
80.6327924°

Local 01:43:12 PM
GMT 08:13:12 AM

Altitude 0 meters
Saturday, 03-07-2021



LBRCE Mechanical Block, Mylavaram, Andhra Pradesh
521230, India

Latitude
16.7499304°

Longitude
80.6327395°

Local 01:43:55 PM
GMT 08:13:55 AM

Altitude 0 meters
Saturday, 03-07-2021

4F05 CLASSROOM:



LBRCE Mechanical Block, Mylavaram, Andhra Pradesh
521230, India

Latitude
16.7499309°
Local 01:45:59 PM
GMT 08:15:59 AM

Longitude
80.6327543°
Altitude 0 meters
Saturday, 03-07-2021



LBRCE Mechanical Block, Mylavaram, Andhra Pradesh
521230, India

Latitude
16.7499387°
Local 01:44:46 PM
GMT 08:14:46 AM

Longitude
80.6327427°
Altitude 0 meters
Saturday, 03-07-2021

4S01 CLASSROOM:



LBRCE Mechanical Block, Mylavaram, Andhra Pradesh
521230, India

Latitude
16.74995264°
Local 02:09:36 PM
GMT 08:39:36 AM

Longitude
80.63298755°
Altitude -6.36 meters
Saturday, 03-07-2021



LBRCE Mechanical Block, Mylavaram, Andhra Pradesh
521230, India

Latitude
16.74995037°
Local 02:09:15 PM
GMT 08:39:15 AM

Longitude
80.63299186°
Altitude -6.56 meters
Saturday, 03-07-2021

4S02 CLASSROOM:



**LBRCE Mechanical Block, Mylavaram, Andhra Pradesh
521230, India**

Latitude
16.74998185°
Local 02:08:27 PM
GMT 08:38:27 AM

Longitude
80.63295352°
Altitude -22.28 meters
Saturday, 03-07-2021



**LBRCE Mechanical Block, Mylavaram, Andhra Pradesh
521230, India**

Latitude
16.74991359°
Local 02:07:46 PM
GMT 08:37:46 AM

Longitude
80.63300201°
Altitude -17.67 meters
Saturday, 03-07-2021

4S03 CLASSROOM



LBRCE Mechanical Block, Mylavaram, Andhra Pradesh
521230, India

Latitude
16.74987952°

Longitude
80.6329087°

Local 02:06:57 PM
GMT 08:36:57 AM

Altitude -1.19 meters
Saturday, 03-07-2021



LBRCE Mechanical Block, Mylavaram, Andhra Pradesh
521230, India

Latitude
16.74995124°

Longitude
80.63288969°

Local 02:06:27 PM
GMT 08:36:27 AM

Altitude -0.88 meters
Saturday, 03-07-2021

4S05 CLASSROOM:



**LBRCE Mechanical Block, Mylavaram, Andhra Pradesh
521230, India**

Latitude
16.7499308°
Local 02:04:56 PM
GMT 08:34:56 AM

Longitude
80.6327543°
Altitude 0 meters
Saturday, 03-07-2021



**LBRCE Mechanical Block, Mylavaram, Andhra Pradesh
521230, India**

Latitude
16.7499624°
Local 02:04:08 PM
GMT 08:34:08 AM

Longitude
80.6325838°
Altitude 0 meters
Saturday, 03-07-2021

4S13 CLASSROOM:



**LBRCE Mechanical Block, Mylavaram, Andhra Pradesh
521230, India**

**Latitude
16.7499911°**

**Longitude
80.632492°**

**Local 02:01:35 PM
GMT 08:31:35 AM**

**Altitude 0 meters
Saturday, 03-07-2021**



**LBRCE Mechanical Block, Mylavaram, Andhra Pradesh
521230, India**

**Latitude
16.75008926°**

**Longitude
80.6324011°**

**Local 02:00:52 PM
GMT 08:30:52 AM**

**Altitude -25.63 meters
Saturday, 03-07-2021**

4S14 CLASSROOM:



LBRCE Mechanical Block, Mylavaram, Andhra Pradesh
521230, India

Latitude
16.75008875°
Local 01:59:54 PM
GMT 08:29:54 AM

Longitude
80.63248016°
Altitude -31.3 meters
Saturday, 03-07-2021



LBRCE Mechanical Block, Mylavaram, Andhra Pradesh
521230, India

Latitude
16.75008319°
Local 01:59:12 PM
GMT 08:29:12 AM

Longitude
80.6324931°
Altitude -32.42 meters
Saturday, 03-07-2021

4G02-B CLASSROOM:



PJXM+X3F, Mylavaram, Andhra Pradesh 521230, India

Latitude
16.7498932°

Local 03:50:54 PM
GMT 10:20:54 AM

Longitude
80.6327201°

Altitude -18.4 meters
Saturday, 25-09-2021



PJXM+X4F, Mylavaram, Andhra Pradesh 521230, India

Latitude
16.7498848°

Local 03:51:14 PM
GMT 10:21:14 AM

Longitude
80.6327567°

Altitude -18.1 meters
Saturday, 25-09-2021

2S02(SHED2-02) SEMINAR HALL

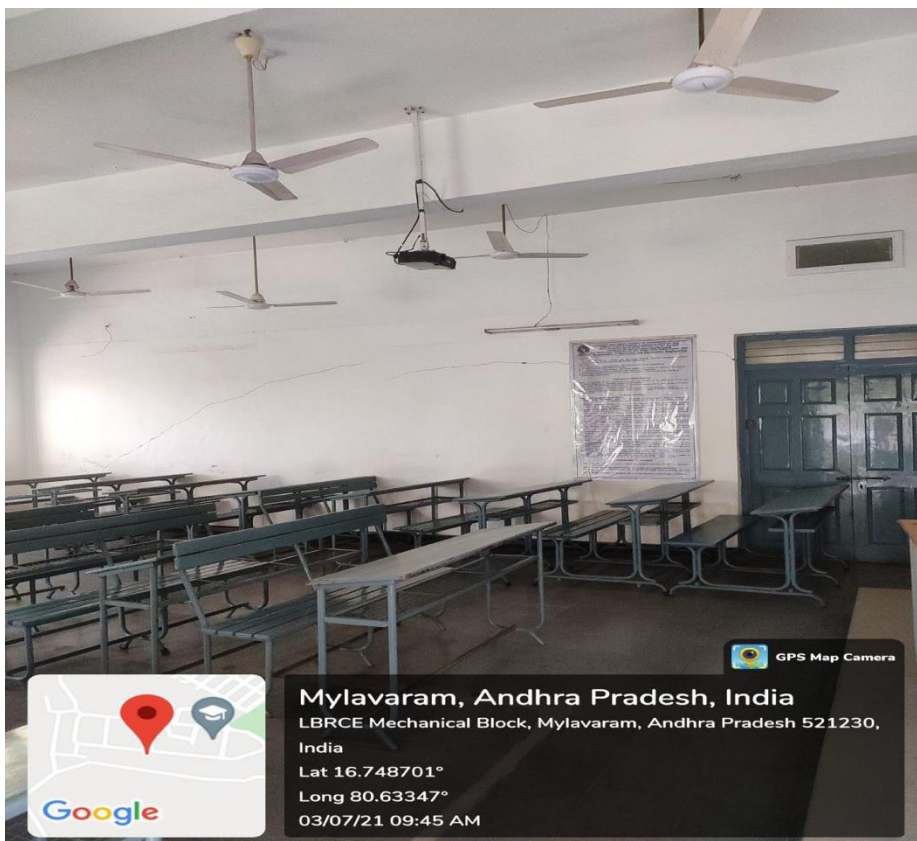
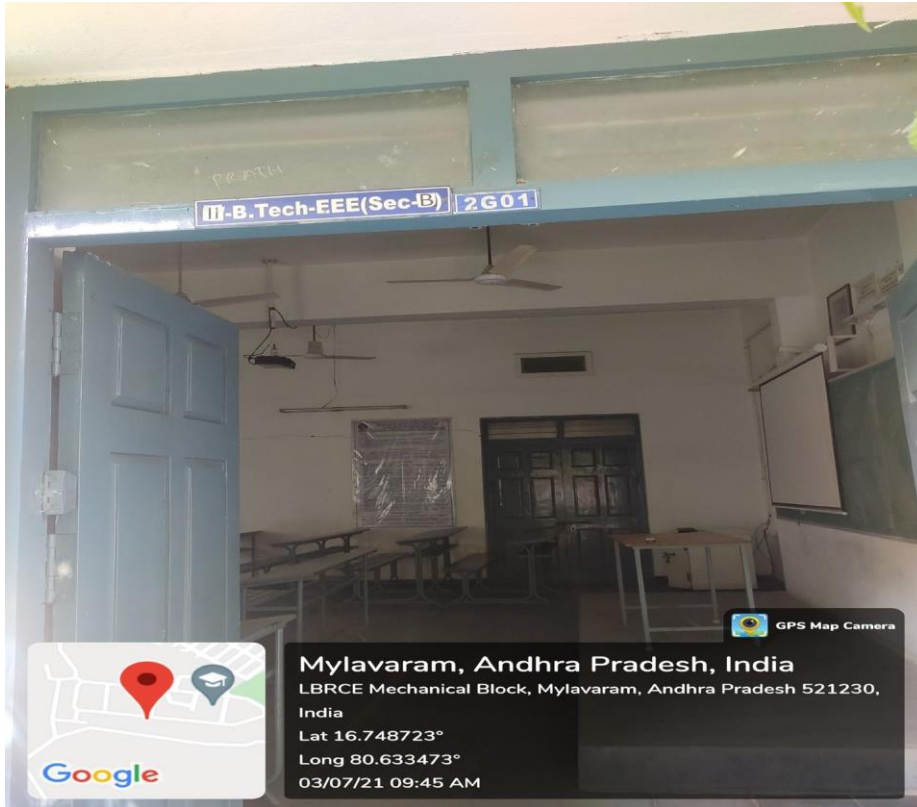


PJXJ+MQ9, Mylavaram, Andhra Pradesh 521230, India

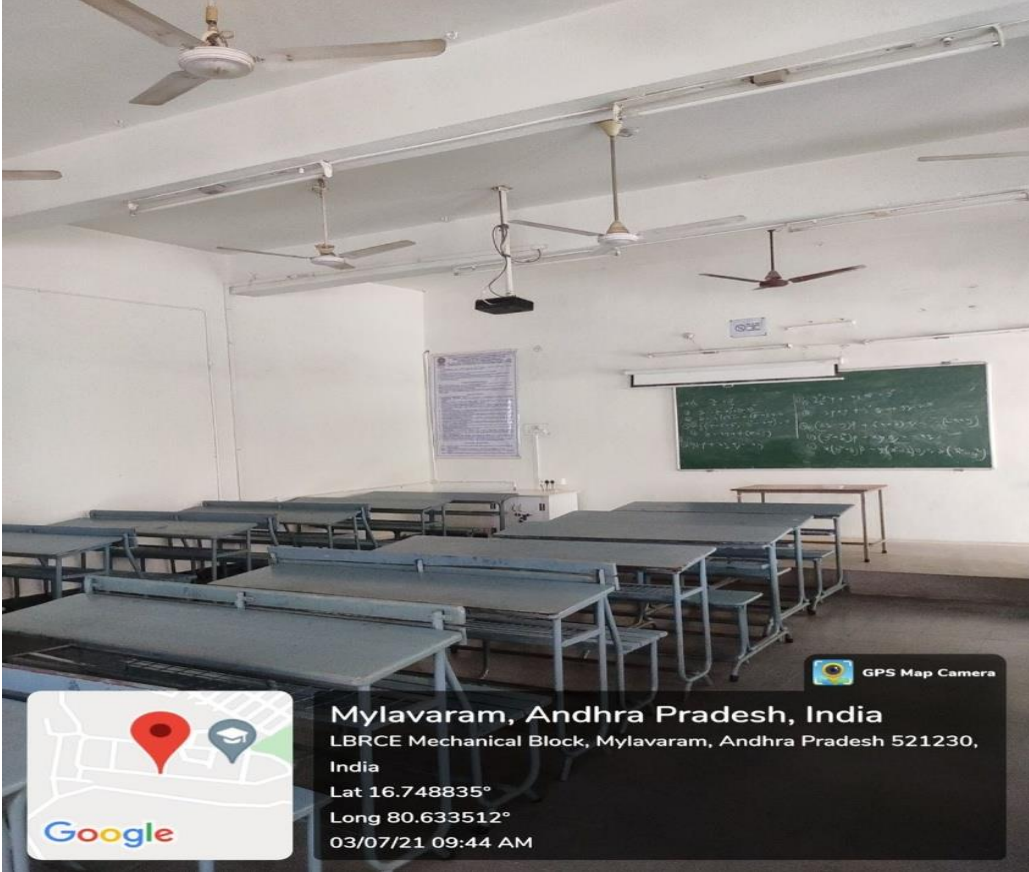
Latitude
16.749685°
Local 03:54:28 PM
GMT 10:24:28 AM

Longitude
80.63196333333333°
Altitude 73.8 meters
Saturday, 25-09-2021


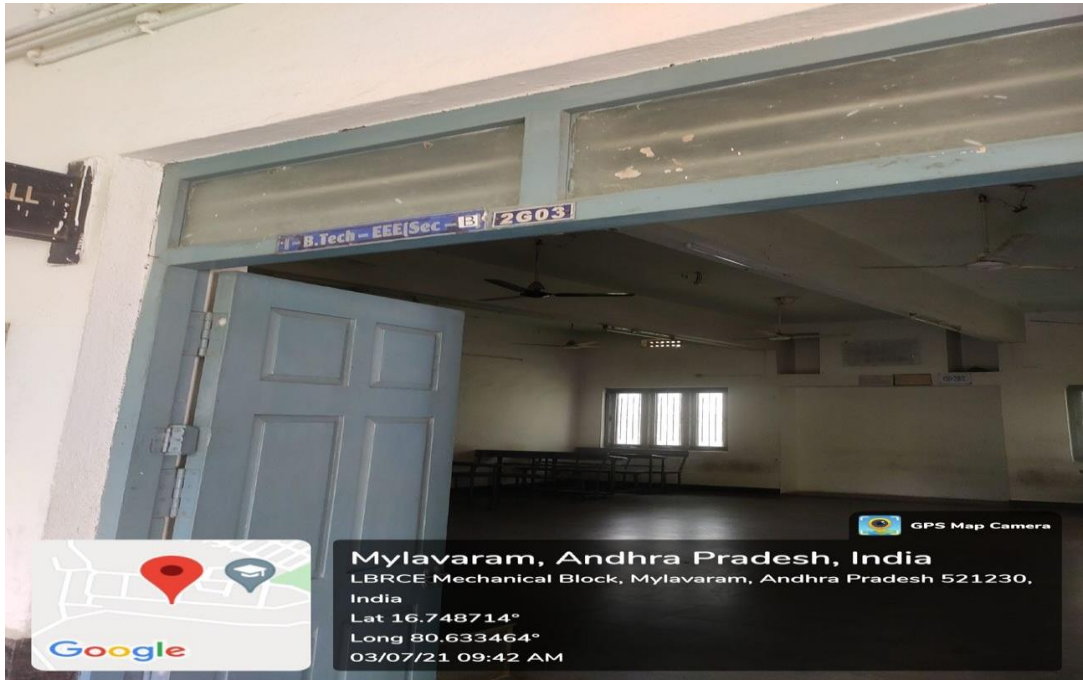
2G01 CLASSROOM




2G02 CLASSROOM



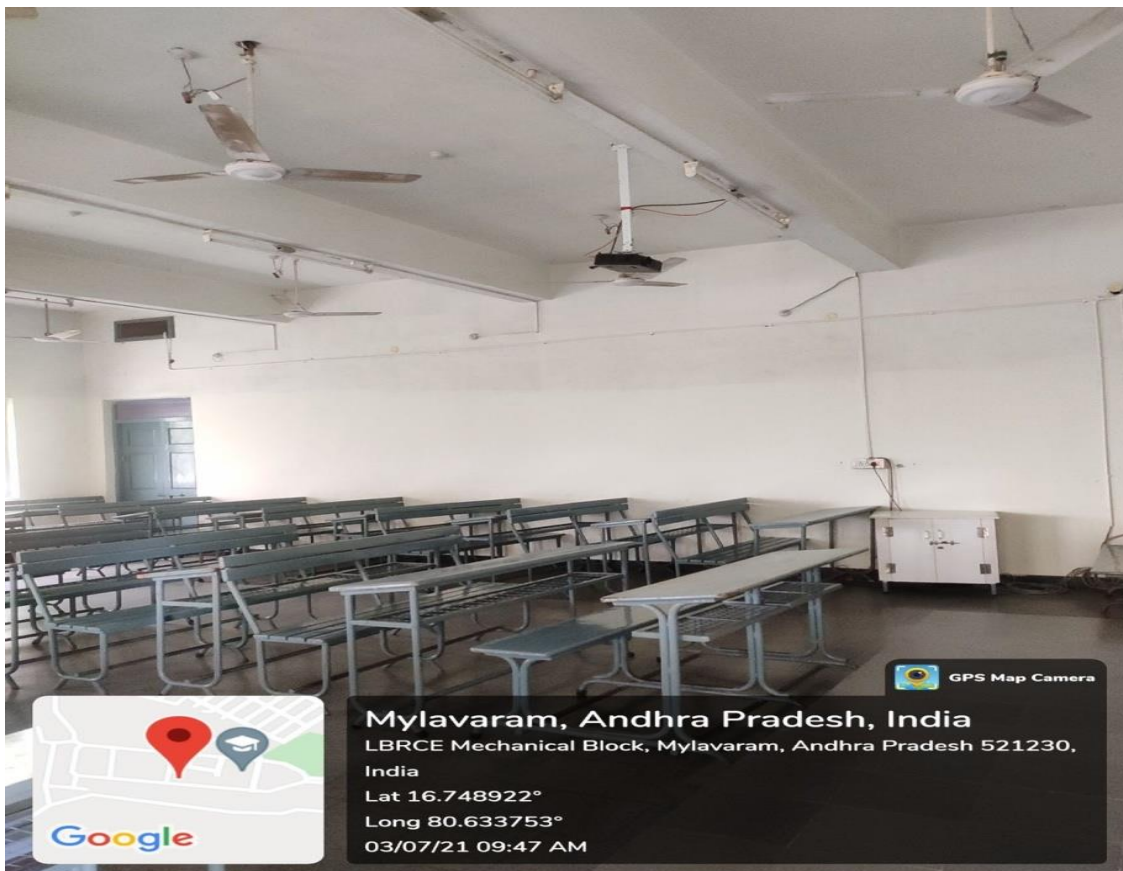
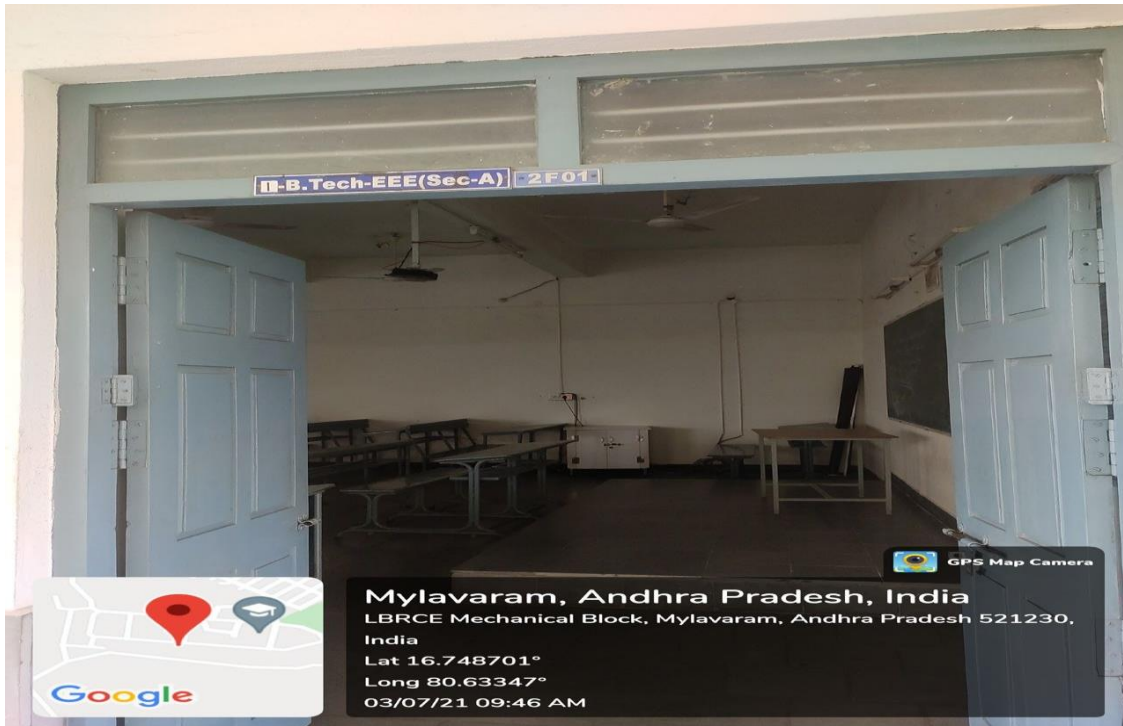
2G03 CLASSROOM



2G04 CLASSROOM



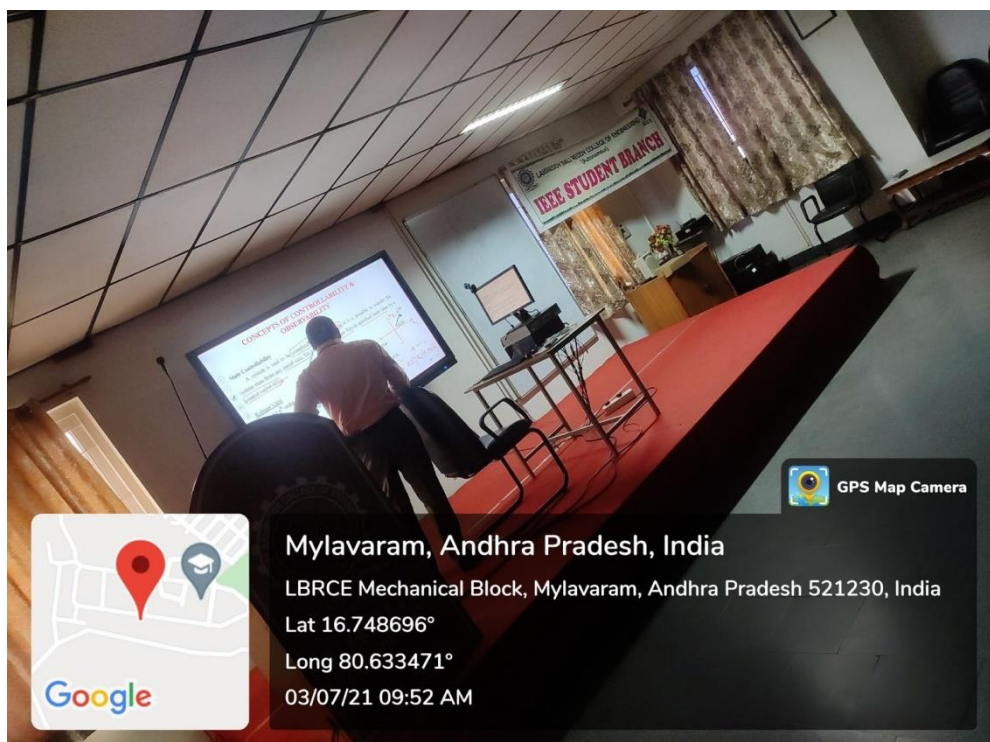
2F01 CLASSROOM



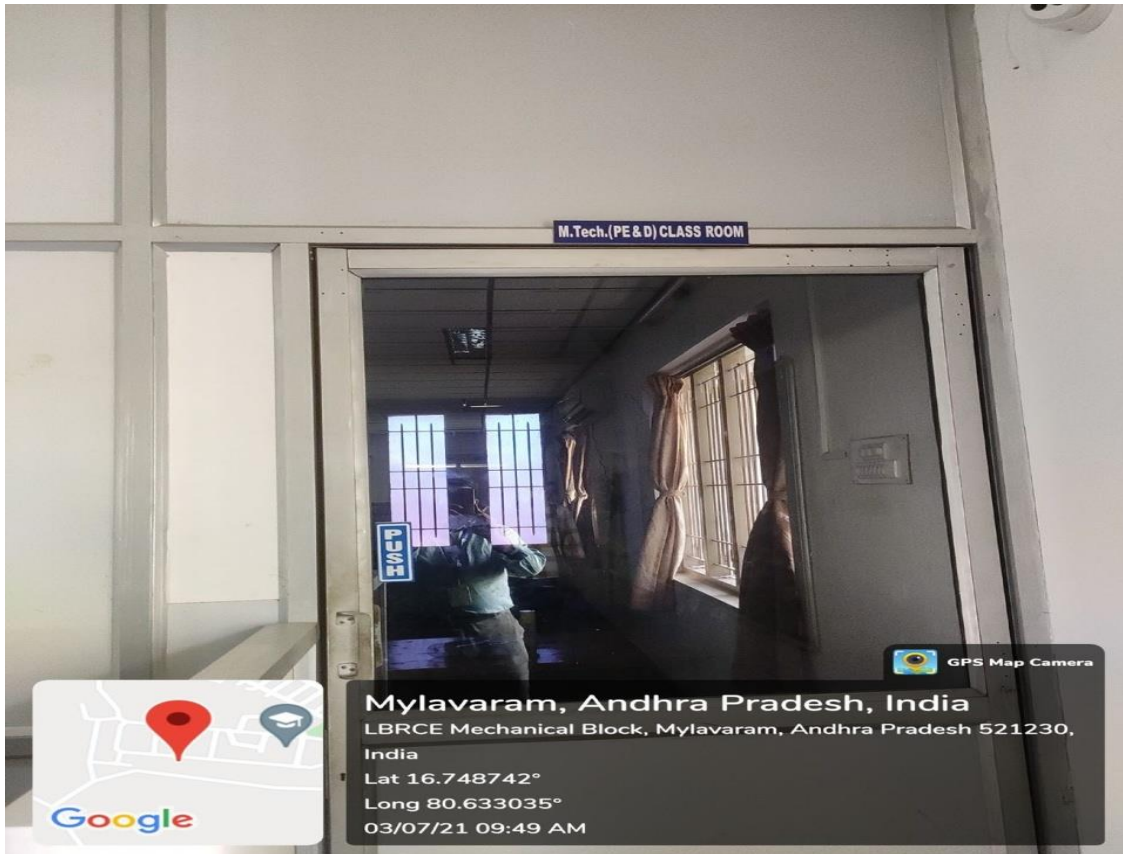
2F03 CLASSROOM



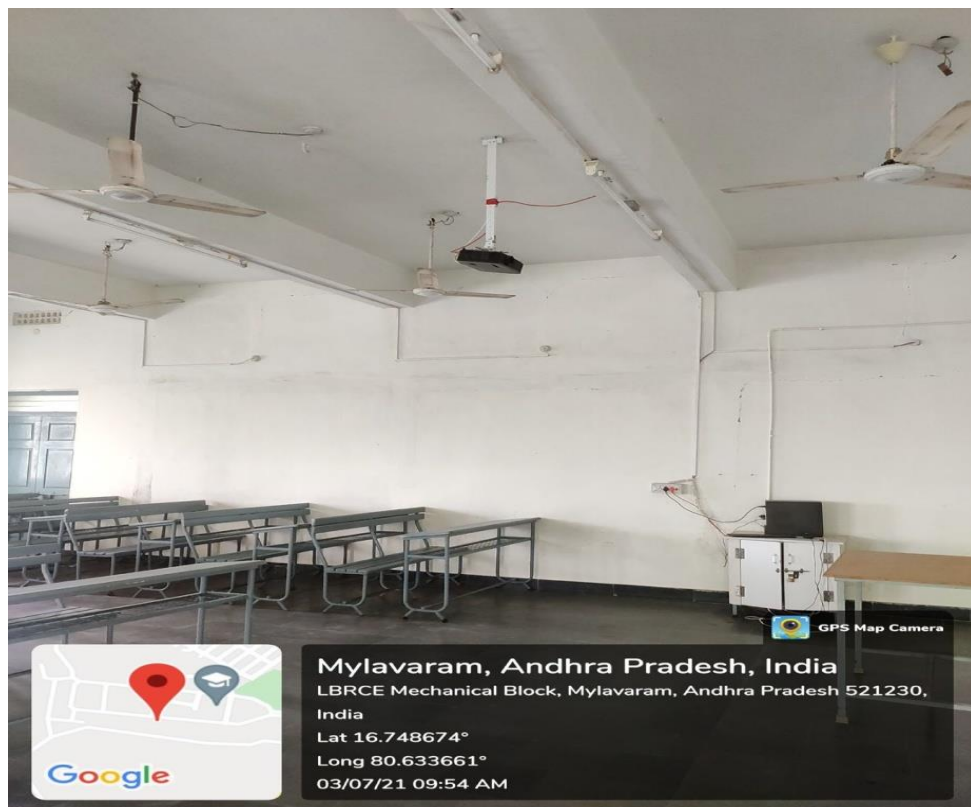
2F04 SEMINAR HALL





2F09,10 CLASSROOMS



2S01 CLASSROOM



2S03 CLASSROOM



4G01 CLASSROOM



College Rd, Mylavaram, Andhra Pradesh 521230, India

Latitude
16.75001763°

Longitude
80.6331301°

Local 11:03:26 AM
GMT 05:33:26 AM

Altitude -25.83 meters
Thursday, 08-07-2021



College Rd, Mylavaram, Andhra Pradesh 521230, India

Latitude
16.75001859°

Longitude
80.63313728°

Local 11:03:42 AM
GMT 05:33:42 AM

Altitude -25.94 meters
Thursday, 08-07-2021

4G03 CLASSROOM



LBRCE Mechanical Block, Mylavaram, Andhra Pradesh 521230, India

Latitude
16.74985429°

Local 11:00:46 AM
GMT 05:30:46 AM

Longitude
80.63274407°

Altitude 24.42 meters
Thursday, 08-07-2021



College Rd, Mylavaram, Andhra Pradesh 521230, India

Latitude
16.7499674°

Local 11:02:23 AM
GMT 05:32:23 AM

Longitude
80.63309176°

Altitude -14.64 meters
Thursday, 08-07-2021

4G04 CLASSROOM



LBRCE Mechanical Block, Mylavaram, Andhra Pradesh 521230, India

Latitude
16.74987438°
Local 10:58:09 AM
GMT 05:28:09 AM

Longitude
80.63273434°
Altitude -23.65 meters
Thursday, 08-07-2021



LBRCE Mechanical Block, Mylavaram, Andhra Pradesh 521230, India

Latitude
16.74996572°

Local 11:02:39 AM
GMT 05:32:39 AM

Longitude
80.63308448°

Altitude -15.77 meters
Thursday, 08-07-2021

4G05 CLASSROOM



LBRCE Mechanical Block, Mylavaram, Andhra Pradesh 521230, India

Latitude
16.7499526°

Local 10:54:45 AM
GMT 05:24:45 AM

Longitude
80.6327591°

Altitude -17 meters
Thursday, 08-07-2021



LBRCE Mechanical Block, Mylavaram, Andhra Pradesh 521230, India

Latitude
16.7499539°

Local 11:05:11 AM
GMT 05:35:11 AM

Longitude
80.6327576°

Altitude -17 meters
Thursday, 08-07-2021

1F02 CLASSROOM



College Rd, Mylavaram, Andhra Pradesh 521230, India

Latitude

16.7486418°

Longitude

80.63459299°


Local 09:49:47 AM

GMT 04:19:47 AM

Altitude -53.8 meters

Monday, 05-07-2021

Note : LBRCE IT DEPARTMENT IV.B.Tech IT



College Rd, Mylavaram, Andhra Pradesh 521230, India

Latitude

16.74862641°

Longitude

80.63449808°

Local 09:46:24 AM

GMT 04:16:24 AM

Altitude -13.29 meters

Monday, 05-07-2021

Note : LBRCE IT DEPARTMENT III.B.Tech IT

1F03 CLASSROOM



College Rd, Mylavaram, Andhra Pradesh 521230, India

Latitude
16.74864269°


Longitude
80.6344751°

Local 09:45:12 AM
GMT 04:15:12 AM

Altitude -8.29 meters
Monday, 05-07-2021

Note : LBRCE IT DEPARTMENT III.B.Tech IT

1F04 CLASSROOM



1F12 CLASSROOM



College Rd, Mylavaram, Andhra Pradesh 521230, India

Latitude

16.74884931°

Longitude

80.63413666°

Local 09:27:52 AM

GMT 03:57:52 AM

Altitude -19.16 meters

Monday, 05-07-2021

Note : LBRCE IT DEPARTMENT I.B.Tech IT-SEC-A

1F13 CLASSROOM



LBRCE Mechanical Block, Mylavaram, Andhra Pradesh
521230, India

Latitude
16.7485986°

Longitude
80.63397564°

Local 10:05:29 AM
GMT 04:35:29 AM

Altitude -24.69 meters
Monday, 05-07-2021

Note : LBRCE IT DEPARTMENT I.B.Tech IT-SEC-B

3G01 CLASSROOM:



LBRCE Mechanical Block, Mylavaram, Andhra Pradesh
521230, India

Latitude
16.74868259°

Local 10:17:19 AM
GMT 04:47:19 AM

Longitude
80.63294524°

Altitude -7.56 meters
Wednesday, 07-07-2021

3G02 CLASSROOM



LBRCE Mechanical Block, Mylavaram, Andhra Pradesh
521230, India

Latitude
16.74867864°

Longitude
80.63278985°

Local 10:15:53 AM
GMT 04:45:53 AM

Altitude -24.6 meters
Wednesday, 07-07-2021

3G03 CLASSROOM



L.B.Reddy Nagar, Mylavaram, Andhra Pradesh 521230, India

Latitude
16.74896925°

Longitude
80.63277515°

Local 10:14:47 AM
GMT 04:44:47 AM

Altitude 3.32 meters
Wednesday, 07-07-2021

3G11 CLASSROOM



LBRCE Mechanical Block, Mylavaram, Andhra Pradesh
521230, India

Latitude
16.74895647°

Longitude
80.63214642°

Local 10:09:02 AM
GMT 04:39:02 AM

Altitude -31.51 meters
Wednesday, 07-07-2021

3G12 CLASSROOM



LBRCE Mechanical Block, Mylavaram, Andhra Pradesh
521230, India

Latitude
16.74855356°

Local 09:46:30 AM
GMT 04:16:30 AM

Longitude
80.63209104°

Altitude 6.52 meters
Wednesday, 07-07-2021

3G13 CLASSROOM



LBRCE Mechanical Block, Mylavaram, Andhra Pradesh
521230, India

Latitude
16.7486053°

Longitude
80.63214975°

Local 10:04:03 AM
GMT 04:34:03 AM

Altitude -2.35 meters
Wednesday, 07-07-2021

3F01 CLASSROOM



3F03 CLASSROOM



3S01 CLASSROOM:



3S02 CLASSROOM



3S03 CLASSROOM:



3S04 CLASSROOM



**LBRCE Mechanical Block, Mylavaram, Andhra Pradesh
521230, India**

Latitude
16.7486887°

Local 10:25:05 AM
GMT 04:55:05 AM

Longitude
80.63256711°

Altitude -1.6 meters
Wednesday, 07-07-2021



**LBRCE Mechanical Block, Mylavaram, Andhra Pradesh
521230, India**

Latitude
16.74872096°
Local 10:25:20 AM
GMT 04:55:20 AM

Longitude
80.63255081°
Altitude -3.22 meters
Wednesday, 07-07-2021

3G04 CLASSROOM



5S01 CLASSROOM



College Rd, Mylavaram, Andhra Pradesh 521230, India

Latitude

16.74989136°

Longitude

80.63402633°

Local 03:39:53 PM

GMT 10:09:53 AM

Altitude -10.42 meters

Saturday, 03-07-2021

5S02 CLASSROOM



College Rd, Mylavaram, Andhra Pradesh 521230, India

Latitude

16.74977635°

Longitude

80.6338485°

Local 03:38:53 PM

GMT 10:08:53 AM

Altitude -12.58 meters

Saturday, 03-07-2021



College Rd, Mylavaram, Andhra Pradesh 521230, India

Latitude

16.74989065°

Longitude

80.63364458°

Local 03:37:40 PM

GMT 10:07:40 AM

Altitude -11 meters

Saturday, 03-07-2021

5S03 CLASSROOM



College Rd, Mylavaram, Andhra Pradesh 521230, India

Latitude

16.74988896°

Local 03:37:19 PM


GMT 10:07:19 AM

Longitude

80.63364286°

Altitude -10.88 meters

Saturday, 03-07-2021



College Rd, Mylavaram, Andhra Pradesh 521230, India

Latitude

16.74989021°

Local 03:36:55 PM

GMT 10:06:55 AM

Longitude

80.63363968°

Altitude -10.83 meters

Saturday, 03-07-2021

5S04 CLASSROOM



College Rd, Mylavaram, Andhra Pradesh 521230, India

Latitude

16.7497843°

Longitude

80.6337298°

Local 03:36:35 PM

GMT 10:06:35 AM

Altitude -10.9 meters

Saturday, 03-07-2021



College Rd, Mylavaram, Andhra Pradesh 521230, India

Latitude

16.74989021°

Longitude

80.63363968°

Local 03:36:55 PM

GMT 10:06:55 AM

Altitude -10.83 meters

Saturday, 03-07-2021

5S05 SEMINAR HALL:



College Rd, Mylavaram, Andhra Pradesh 521230, India

Latitude

16.74988205°

Longitude

80.63362358°

Local 03:36:08 PM

GMT 10:06:08 AM

Altitude -11.68 meters

Saturday, 03-07-2021



College Rd, Mylavaram, Andhra Pradesh 521230, India

Latitude

16.74987536°

Longitude

80.63361807°

Local 03:35:33 PM

GMT 10:05:33 AM

Altitude -10.18 meters

Saturday, 03-07-2021

APJ ABDUL KALAM HALL



College Rd, Mylavaram, Andhra Pradesh 521230, India

Latitude
16.7491586°

Local 10:24:31 AM
GMT 04:54:31 AM

Longitude
80.634673°

Altitude -17.4 meters
Friday, 09-07-2021

SARVEPALLI RADHA KRISHNA HALL



LBR College Building, Bhadrachalam Road, Mylavaram, Andhra Pradesh
521230, India

Latitude
16.7492561°

Local 10:26:38 AM
GMT 04:56:38 AM

Longitude
80.6347749°

Altitude -11.2 meters
Friday, 09-07-2021