




**LAKIREDDY BALI REDDY COLLEGE OF ENGINEERING
(AUTONOMOUS)**

L.B. Reddy Nagar, Mylavaram-521230, Krishna Dt., Andhra Pradesh

4.1.3: No. Of Classrooms and Seminar Halls with ICT – Enabled Facilities.

S.No	Room number	Name of The Facility	Type of ICT facility	Page No.
1.	5F01	CLASSROOM	LCD, Wi-Fi, and LAN	3
2.	5F02	CLASSROOM	LCD, Wi-Fi, and LAN	3
3.	5F04	CLASSROOM	LCD, Wi-Fi, and LAN	4
4.	5F05	SMART CLASSROOM	LCD, Wi-Fi, LAN, and Interactive Panel	4
5.	5G01	CLASSROOM	LCD, Wi-Fi, and LAN	5
6.	5G02	SMART CLASSROOM	LCD, Wi-Fi, LAN, and Interactive Panel	6
7.	5G03	CLASSROOM	LCD, Wi-Fi, and LAN	7
8.	5G04	CLASSROOM	LCD, Wi-Fi, and LAN	8
9.	5G13	CLASSROOM	LCD, Wi-Fi, and LAN	9
10.	1G01	CLASSROOM	LCD, Wi-Fi, and LAN	10
11.	1G02	SMART CLASSROOM	LCD, Wi-Fi, LAN, and Interactive Panel	11
12.	1G03	CLASSROOM	LCD, Wi-Fi, and LAN	12
13.	1G04	CLASSROOM	LCD, Wi-Fi, and LAN	13
14.	1S01	CLASSROOM	LCD, Wi-Fi, and LAN	14
15.	1S03	CLASSROOM	LCD, Wi-Fi, and LAN	15
16.	1S04	SMART CLASSROOM	LCD, Wi-Fi, LAN, and Interactive Panel	16
17.	1S12	CLASSROOM	LCD, Wi-Fi, and LAN	17
18.	1S13	CLASSROOM	LCD, Wi-Fi, and LAN	18
19.	1S05	SEMINAR HALL	LCD, Wi-Fi, LAN, and Smart Projector	19
20.	4F14	CLASSROOM	LCD, Wi-Fi, and LAN	20
21.	4F15	CLASSROOM	LCD, Wi-Fi, and LAN	21
22.	4F06	SMART CLASSROOM	LCD, Wi-Fi, LAN, and Interactive Panel	22
23.	4F01	CLASSROOM	LCD, Wi-Fi, and LAN	23
24.	4F04	CLASSROOM	LCD, Wi-Fi, and LAN	24
25.	4F05	CLASSROOM	LCD, Wi-Fi, and LAN	25
26.	4S01	CLASSROOM	LCD, Wi-Fi, and LAN	26
27.	4S02	CLASSROOM	LCD, Wi-Fi, and LAN	27
28.	4S03	CLASSROOM	LCD, Wi-Fi, and LAN	28
29.	4S05	CLASSROOM	LCD, Wi-Fi, and LAN	29
30.	4S13	CLASSROOM	LCD, Wi-Fi, and LAN	30
31.	4S14	SMART CLASSROOM	LCD, Wi-Fi, LAN, and Interactive Panel	31
32.	4G02-B	CLASSROOM	LCD, Wi-Fi, and LAN	32
33.	2S02 (Shed 2-02)	SEMINAR HALL	LCD, Wi-Fi, and LAN	33
34.	2G01	CLASSROOM	LCD, Wi-Fi, and LAN	34
35.	2G02	CLASSROOM	LCD, Wi-Fi, and LAN	35

36.	2G03	CLASSROOM	LCD, Wi-Fi, and LAN	36
37.	2G04	CLASSROOM	LCD, Wi-Fi, and LAN	37
38.	2F01	CLASSROOM	LCD, Wi-Fi, and LAN	38
39.	2F03	CLASSROOM	LCD, Wi-Fi, and LAN	39
40.	2F04	SEMINAR HALL	LCD, Wi-Fi, LAN, and Interactive Panel	40
41.	2F09	CLASSROOM	LCD, Wi-Fi, and LAN	41
42.	2F10	CLASSROOM	LCD, Wi-Fi, and LAN	41
43.	2S01	CLASSROOM	LCD, Wi-Fi, and LAN	42
44.	2S03	CLASSROOM	LCD, Wi-Fi, and LAN	43
45.	4G01	CLASSROOM	LCD, Wi-Fi, and LAN	44
46.	4G03	CLASSROOM	LCD, Wi-Fi, and LAN	45
47.	4G04	CLASSROOM	LCD, Wi-Fi, and LAN	46
48.	4G05	CLASSROOM	LCD, Wi-Fi, and LAN	47
49.	1F02	SMART CLASSROOM	LCD, Wi-Fi, LAN, and Interactive Panel	48
50.	1F03	CLASSROOM	LCD, Wi-Fi, and LAN	49
51.	1F04	SMART CLASSROOM	LCD, Wi-Fi, LAN and Interactive Panel	50
52.	1F12	CLASSROOM	LCD, Wi-Fi, and LAN	51
53.	1F13	CLASSROOM	LCD, Wi-Fi, and LAN	52
54.	3G01	CLASSROOM	LCD, Wi-Fi, and LAN	53
55.	3G02	CLASSROOM	LCD, Wi-Fi, and LAN	54
56.	3G03	CLASSROOM	LCD, Wi-Fi, and LAN	55
57.	3G11	CLASSROOM	LCD, Wi-Fi, and LAN	56
58.	3G12	CLASSROOM	LCD, Wi-Fi, and LAN	57
59.	3G13	CLASSROOM	LCD, Wi-Fi, and LAN	58
60.	3F01	CLASSROOM	LCD, Wi-Fi, and LAN	59
61.	3F03	CLASSROOM	LCD, Wi-Fi, and LAN	59
62.	3S01	CLASSROOM	LCD, Wi-Fi, and LAN	60
63.	3S02	CLASSROOM	LCD, Wi-Fi, and LAN	60
64.	3S03	CLASSROOM	LCD, Wi-Fi, and LAN	61
65.	3S04	SEMINAR HALL	LCD, Wi-Fi, and LAN	62
66.	3G04	SMART CLASSROOM	LCD, Wi-Fi, LAN, and Interactive Panel	63
67.	5S01	CLASSROOM	LCD, Wi-Fi, and LAN	64
68.	5S02	CLASSROOM	LCD, Wi-Fi, and LAN	65
69.	5S03	CLASSROOM	LCD, Wi-Fi, and LAN	66
70.	5S04	CLASSROOM	LCD, Wi-Fi, and LAN	67
71.	5S05	SEMINAR HALL	LCD, Wi-Fi, LAN, and Interactive Panel	68
72.	APJ ABDUL KALAM HALL	SEMINAR HALL	LCD, Wi-Fi, and LAN	69
73.	SARVEPALLY RADAKRISHNA HALL	SEMINAR HALL	LCD, Wi-Fi, and LAN	70


PRINCIPAL

PRINCIPAL

Lakireddy Bali Reddy College of Education
MYLAVARAM 521 230.

5F01 CLASSROOM



College Rd, Mylavaram, Andhra Pradesh 521230, India

Latitude
16.74985486°
Local 02:11:55 PM
GMT 08:41:55 AM

Longitude
80.63387809°
Altitude -19.8 meters
Monday, 05-07-2021

5F02 CLASS ROOM:



College Rd, Mylavaram, Andhra Pradesh 521230, India

Latitude
16.74969266°
Local 02:09:45 PM
GMT 08:39:45 AM

Longitude
80.63389355°
Altitude -23.54 meters
Monday, 05-07-2021

5F04 CLASSROOM



5F05 CLASSROOM:



5G01 CLASSROOM:




College Rd, Mylavaram, Andhra Pradesh 521230, India

Latitude
16.74984758°

Local 11:10:33 AM
GMT 05:40:33 AM

Longitude
80.63410373°

Altitude -19.01 meters
Monday, 05-07-2021



College Rd, Mylavaram, Andhra Pradesh 521230, India

Latitude
16.74993694°

Local 11:10:06 AM
GMT 05:40:06 AM

Longitude
80.63403142°

Altitude -25.72 meters
Monday, 05-07-2021

5G02 CLASSROOM:



College Rd, Mylavaram, Andhra Pradesh 521230, India

Latitude
16.74981059°

Local 11:09:28 AM
GMT 05:39:28 AM

Longitude
80.63388161°

Altitude -43.66 meters
Monday, 05-07-2021



College Rd, Mylavaram, Andhra Pradesh 521230, India

Latitude
16.74983225°

Local 11:08:26 AM
GMT 05:38:26 AM

Longitude
80.63391836°

Altitude -31.65 meters
Monday, 05-07-2021

5G03 CLASSROOM:



College Rd, Mylavaram, Andhra Pradesh 521230, India

Latitude
16.74974851°

Local 11:06:33 AM
GMT 05:36:33 AM

Longitude
80.63378045°

Altitude -22.14 meters
Monday, 05-07-2021



College Rd, Mylavaram, Andhra Pradesh 521230, India

Latitude
16.7497685°

Local 11:06:12 AM
GMT 05:36:12 AM

Longitude
80.6336723°

Altitude -17.6 meters
Monday, 05-07-2021

5G04 CLASSROOM:



College Rd, Mylavaram, Andhra Pradesh 521230, India

Latitude

16.74975362°

Local 11:05:34 AM

GMT 05:35:34 AM

Longitude

80.63377862°

Altitude -23.19 meters

Monday, 05-07-2021



College Rd, Mylavaram, Andhra Pradesh 521230, India

Latitude

16.7497545°

Local 11:04:43 AM

GMT 05:34:43 AM

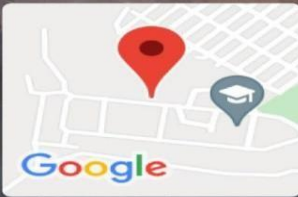
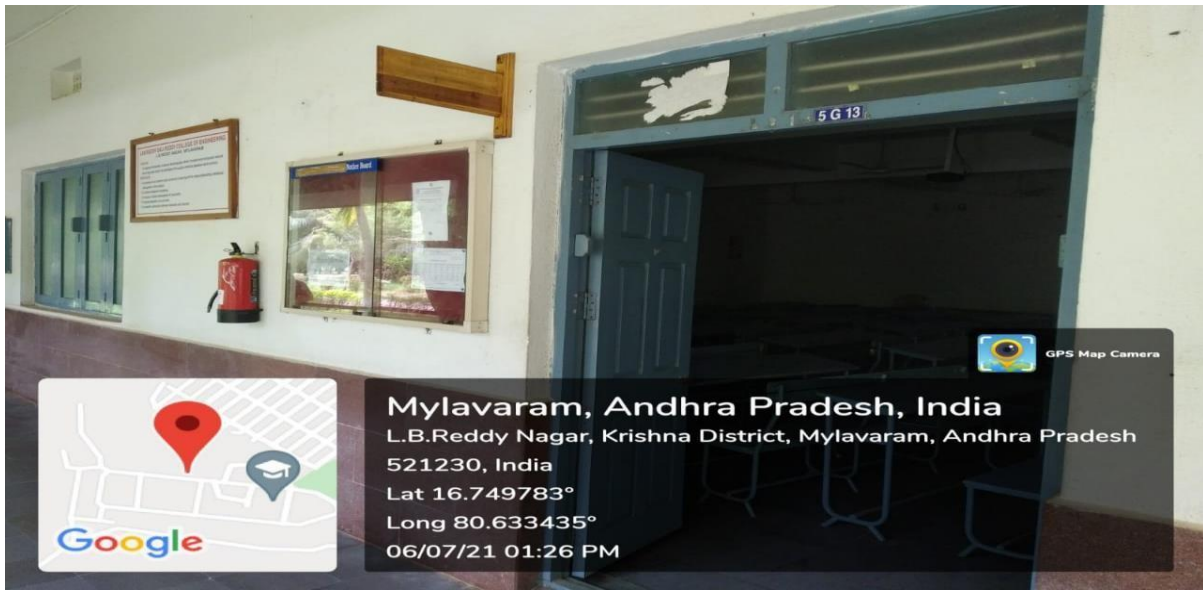
Longitude

80.6336716°

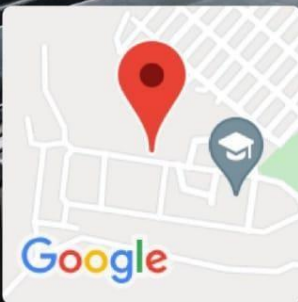
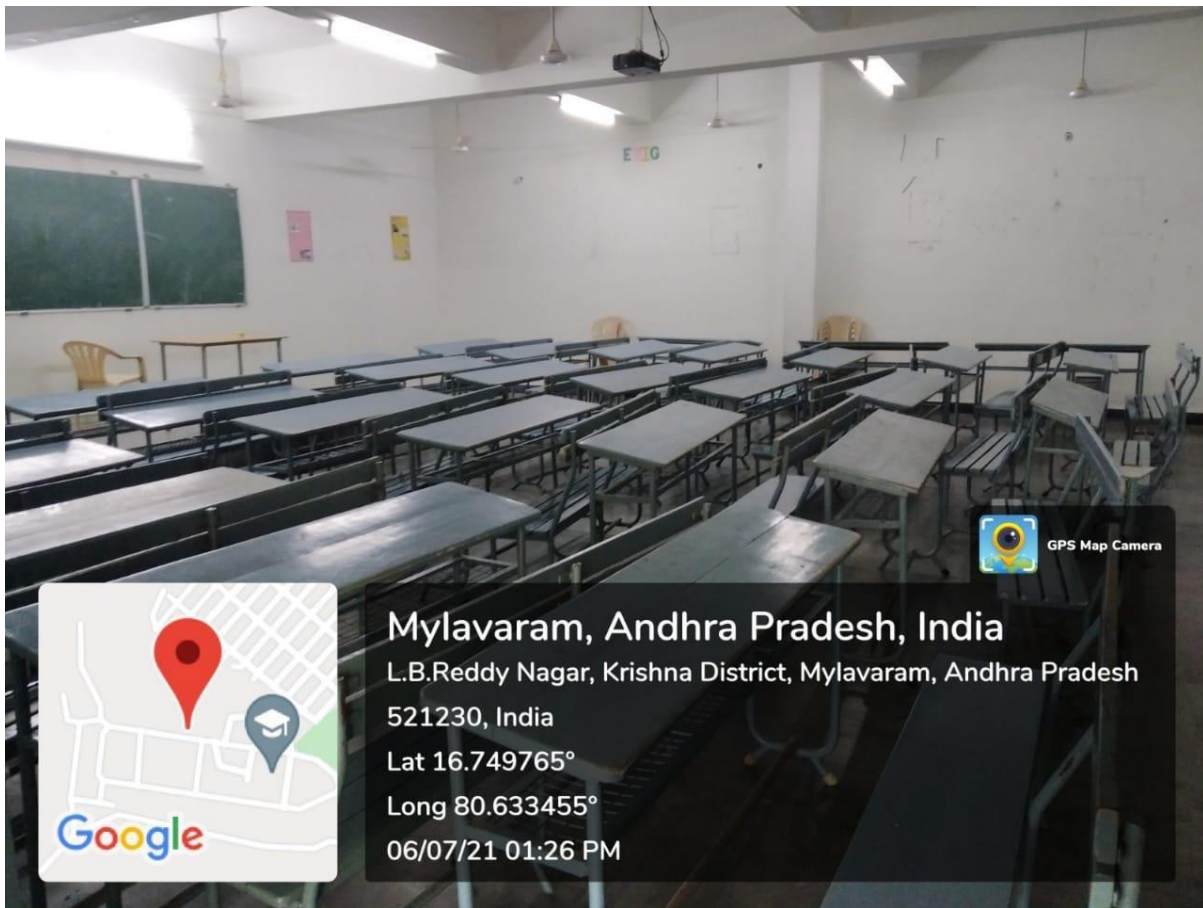
Altitude -18 meters

Monday, 05-07-2021

5G13 CLASSROOM



Mylavaram, Andhra Pradesh, India
L.B.Reddy Nagar, Krishna District, Mylavaram, Andhra Pradesh
521230, India
Lat 16.749783°
Long 80.633435°
06/07/21 01:26 PM



Mylavaram, Andhra Pradesh, India
L.B.Reddy Nagar, Krishna District, Mylavaram, Andhra Pradesh
521230, India
Lat 16.749765°
Long 80.633455°
06/07/21 01:26 PM


1G01 CLASSROOM



1G02 CLASS ROOM



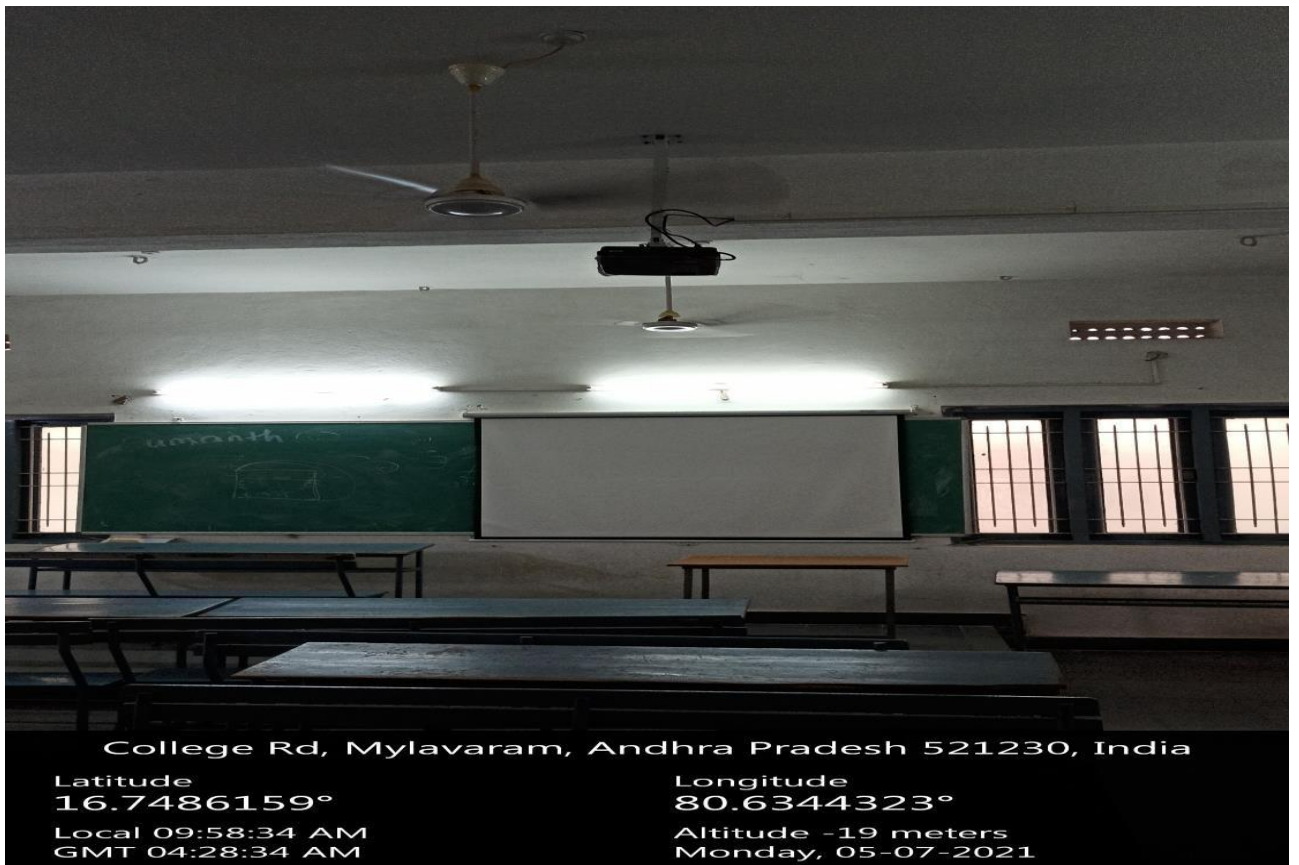
1G03 CLASSROOM



1G04 CLASSROOM



College Rd, Mylavaram, Andhra Pradesh 521230, India
Latitude 16.7486344° Longitude 80.6344792°
Local 09:57:52 AM Altitude -19.2 meters
GMT 04:27:52 AM Monday, 05-07-2021




College Rd, Mylavaram, Andhra Pradesh 521230, India
Latitude 16.7486159° Longitude 80.6344323°
Local 09:58:34 AM Altitude -19 meters
GMT 04:28:34 AM Monday, 05-07-2021

1S01 CLASSROOM




College Rd, Mylavaram, Andhra Pradesh 521230, India
Latitude 16.74849° Longitude 80.63472166666666°
Local 10:06:08 AM Altitude 30.5 meters
GMT 04:36:08 AM Monday, 05-07-2021



College Rd, Mylavaram, Andhra Pradesh 521230, India
Latitude 16.748456666666666° Longitude 80.634785°
Local 10:06:40 AM Altitude 30.6 meters
GMT 04:36:40 AM Monday, 05-07-2021

1S03 CLASSROOM



1S04 CLASSROOM



1S12 CLASSROOM



LBRCE Mechanical Block, Mylavaram, Andhra Pradesh
521230, India

Latitude
16.7486968°

Local 10:16:00 AM
GMT 04:46:00 AM

Longitude
80.6340942°

Altitude -18.6 meters
Monday, 05-07-2021



LBRCE Mechanical Block, Mylavaram, Andhra Pradesh
521230, India


Latitude
16.7486456°

Local 10:16:49 AM
GMT 04:46:49 AM

Longitude
80.6340991°

Altitude -18.7 meters
Monday, 05-07-2021

1S13 CLASSROOM:



**LBRCE Mechanical Block, Mylavaram, Andhra Pradesh
521230, India**

Latitude
16.7486433°
Local 10:17:52 AM
GMT 04:47:52 AM

Longitude
80.634127°
Altitude -18.7 meters
Monday, 05-07-2021



**LBRCE Mechanical Block, Mylavaram, Andhra Pradesh
521230, India**

Latitude
16.748209999999997°
Local 10:18:46 AM
GMT 04:48:46 AM

Longitude
80.633815°
Altitude 32.7 meters
Monday, 05-07-2021

1S05 SEMINAR HALL



College Rd, Mylavaram, Andhra Pradesh 521230, India

Latitude
16.7485783333333334°
Local 10:12:01 AM
GMT 04:42:01 AM

Longitude
80.63440166666666°
Altitude 30.6 meters
Monday, 05-07-2021

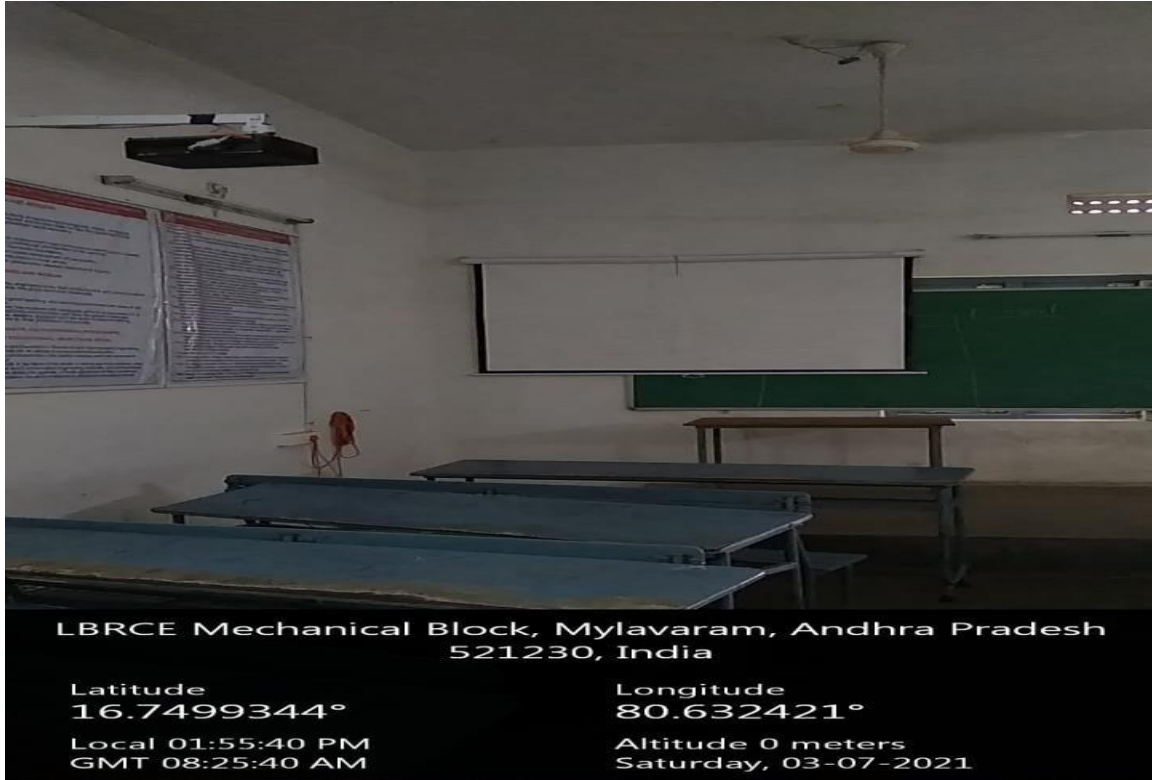


College Rd, Mylavaram, Andhra Pradesh 521230, India

Latitude
16.7485752°
Local 10:13:12 AM
GMT 04:43:12 AM

Longitude
80.6343659°
Altitude -18.8 meters
Monday, 05-07-2021

4F14 CLASSROOM



4F15 CLASSROOM:




**LBRCE Mechanical Block, Mylavaram, Andhra Pradesh
521230, India**

**Latitude
16.7499547°**

**Local 01:56:58 PM
GMT 08:26:58 AM**

**Longitude
80.6324146°**

**Altitude 0 meters
Saturday, 03-07-2021**



**LBRCE Mechanical Block, Mylavaram, Andhra Pradesh
521230, India**


**Latitude
16.74997377°**

**Local 01:56:17 PM
GMT 08:26:17 AM**

**Longitude
80.63261929°**

**Altitude -28.17 meters
Saturday, 03-07-2021**

4F06 CLASSROOM



4F01 CLASSROOM



L.B.Reddy Nagar, Krishna District, Mylavaram, Andhra Pradesh 521230, India

Latitude
16.7497717°

Longitude
80.6332746°

Local 01:40:47 PM
GMT 08:10:47 AM

Altitude 0 meters
Saturday, 03-07-2021



L.B.Reddy Nagar, Krishna District, Mylavaram, Andhra Pradesh 521230, India

Latitude
16.7497751°

Longitude
80.6332748°

Local 01:39:39 PM
GMT 08:09:39 AM

Altitude 0 meters
Saturday, 03-07-2021

4F04 CLASSROOM:



LBRCE Mechanical Block, Mylavaram, Andhra Pradesh
521230, India

Latitude
16.7499224°

Longitude
80.6327924°

Local 01:43:12 PM
GMT 08:13:12 AM

Altitude 0 meters
Saturday, 03-07-2021



LBRCE Mechanical Block, Mylavaram, Andhra Pradesh
521230, India

Latitude
16.7499304°

Longitude
80.6327395°

Local 01:43:55 PM
GMT 08:13:55 AM

Altitude 0 meters
Saturday, 03-07-2021

4F05 CLASSROOM:



4S01 CLASSROOM:



**LBRCE Mechanical Block, Mylavaram, Andhra Pradesh
521230, India**

Latitude
16.74995264°
Local 02:09:36 PM
GMT 08:39:36 AM

Longitude
80.63298755°
Altitude -6.36 meters
Saturday, 03-07-2021



**LBRCE Mechanical Block, Mylavaram, Andhra Pradesh
521230, India**

Latitude
16.74995037°
Local 02:09:15 PM
GMT 08:39:15 AM

Longitude
80.63299186°
Altitude -6.56 meters
Saturday, 03-07-2021

4S02 CLASSROOM:



**LBRCE Mechanical Block, Mylavaram, Andhra Pradesh
521230, India**

Latitude
16.74998185°

Local 02:08:27 PM
GMT 08:38:27 AM

Longitude
80.63295352°

Altitude -22.28 meters
Saturday, 03-07-2021



**LBRCE Mechanical Block, Mylavaram, Andhra Pradesh
521230, India**

Latitude
16.74991359°

Local 02:07:46 PM
GMT 08:37:46 AM

Longitude
80.63300201°

Altitude -17.67 meters
Saturday, 03-07-2021

4S03 CLASSROOM



LBRCE Mechanical Block, Mylavaram, Andhra Pradesh
521230, India

Latitude
16.74987952°

Longitude
80.6329087°

Local 02:06:57 PM
GMT 08:36:57 AM

Altitude -1.19 meters
Saturday, 03-07-2021



LBRCE Mechanical Block, Mylavaram, Andhra Pradesh
521230, India

Latitude
16.74995124°

Longitude
80.63288969°

Local 02:06:27 PM
GMT 08:36:27 AM

Altitude -0.88 meters
Saturday, 03-07-2021

4S05 CLASSROOM:



**LBRCE Mechanical Block, Mylavaram, Andhra Pradesh
521230, India**

Latitude
16.7499308°
Local 02:04:56 PM
GMT 08:34:56 AM

Longitude
80.6327543°
Altitude 0 meters
Saturday, 03-07-2021



**LBRCE Mechanical Block, Mylavaram, Andhra Pradesh
521230, India**

Latitude
16.7499624°
Local 02:04:08 PM
GMT 08:34:08 AM

Longitude
80.6325838°
Altitude 0 meters
Saturday, 03-07-2021

4S13 CLASSROOM:



**LBRCE Mechanical Block, Mylavaram, Andhra Pradesh
521230, India**

**Latitude
16.7499911°**

**Longitude
80.632492°**

**Local 02:01:35 PM
GMT 08:31:35 AM**

**Altitude 0 meters
Saturday, 03-07-2021**



**LBRCE Mechanical Block, Mylavaram, Andhra Pradesh
521230, India**

**Latitude
16.75008926°**

**Longitude
80.6324011°**

**Local 02:00:52 PM
GMT 08:30:52 AM**

**Altitude -25.63 meters
Saturday, 03-07-2021**

4S14 CLASSROOM:



LBRCE Mechanical Block, Mylavaram, Andhra Pradesh
521230, India

Latitude
16.75008875°
Local 01:59:54 PM
GMT 08:29:54 AM

Longitude
80.63248016°
Altitude -31.3 meters
Saturday, 03-07-2021



LBRCE Mechanical Block, Mylavaram, Andhra Pradesh
521230, India

Latitude
16.75008319°
Local 01:59:12 PM
GMT 08:29:12 AM

Longitude
80.6324931°
Altitude -32.42 meters
Saturday, 03-07-2021

4G02-B CLASSROOM:



PJXM+X3F, Mylavaram, Andhra Pradesh 521230, India

Latitude
16.7498932°

Local 03:50:54 PM
GMT 10:20:54 AM

Longitude
80.6327201°

Altitude -18.4 meters
Saturday, 25-09-2021

GPS Map
Camera Lite



PJXM+X4F, Mylavaram, Andhra Pradesh 521230, India

Latitude
16.7498848°

Local 03:51:14 PM
GMT 10:21:14 AM

Longitude
80.6327567°

Altitude -18.1 meters
Saturday, 25-09-2021

GPS Map
Camera Lite

2S02(SHED2-02) SEMINAR HALL



PJXJ+MQ9, Mylavaram, Andhra Pradesh 521230, India

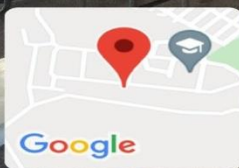
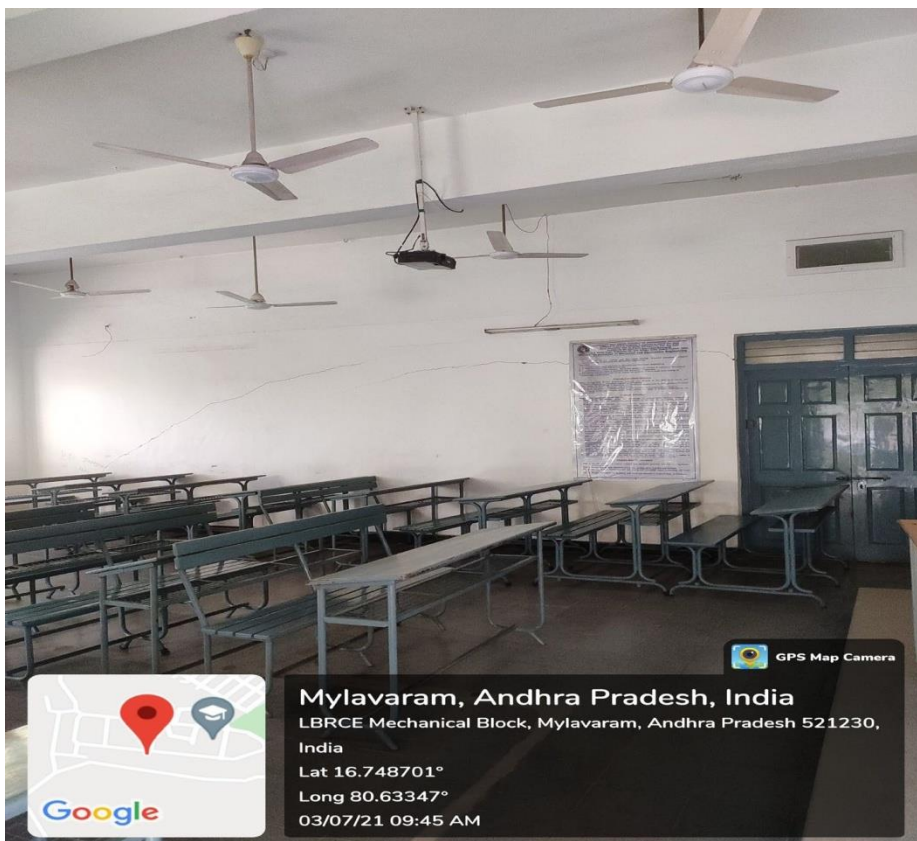
Latitude
16.749685°
Local 03:54:28 PM
GMT 10:24:28 AM

Longitude
80.63196333333333°
Altitude 73.8 meters
Saturday, 25-09-2021

2G01 CLASSROOM

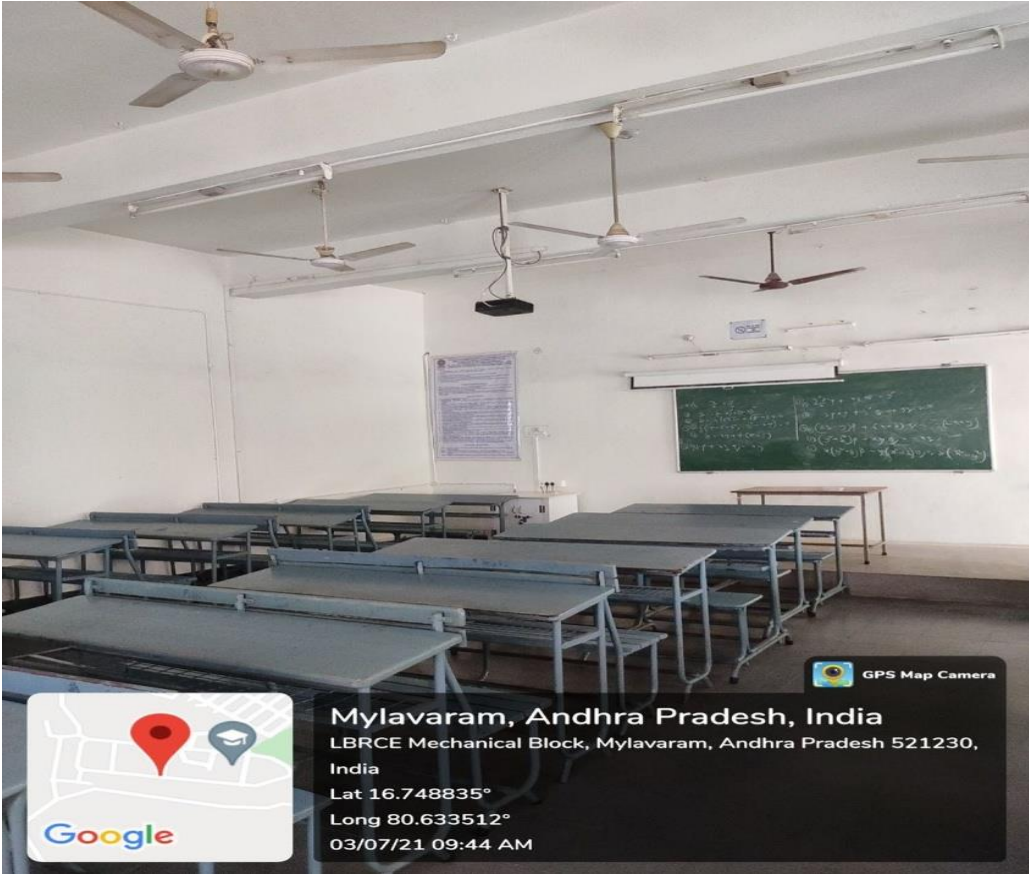


Mylavaram, Andhra Pradesh, India
LBRCE Mechanical Block, Mylavaram, Andhra Pradesh 521230,
India
Lat 16.748723°
Long 80.633473°
03/07/21 09:45 AM


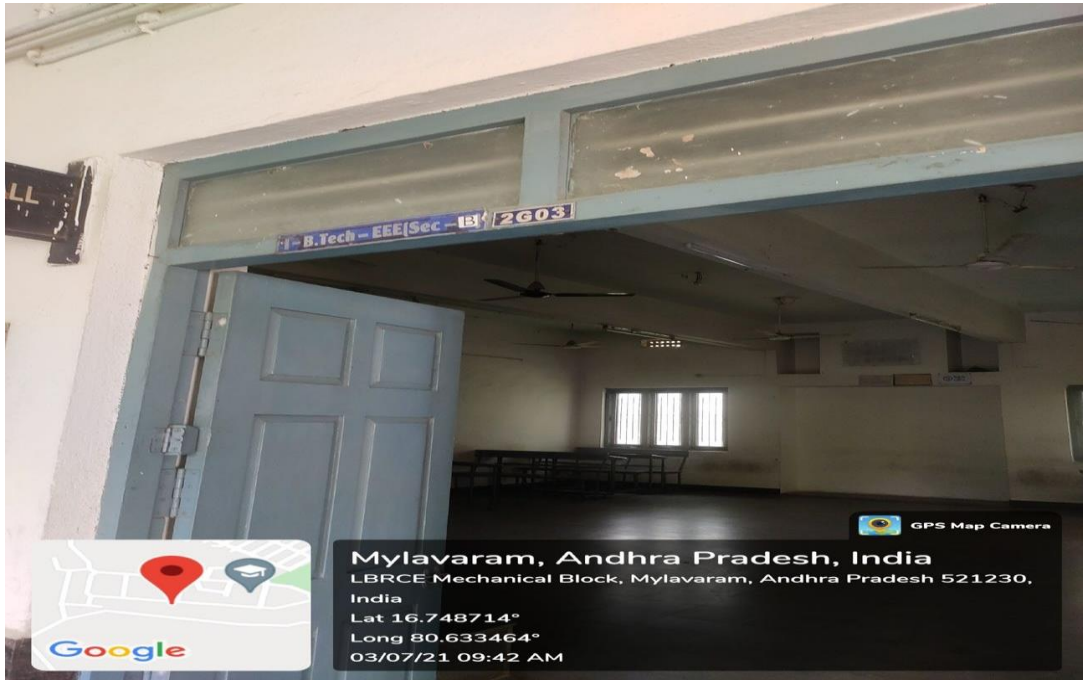


Mylavaram, Andhra Pradesh, India
LBRCE Mechanical Block, Mylavaram, Andhra Pradesh 521230,
India
Lat 16.748701°
Long 80.63347°
03/07/21 09:45 AM


2G02 CLASSROOM



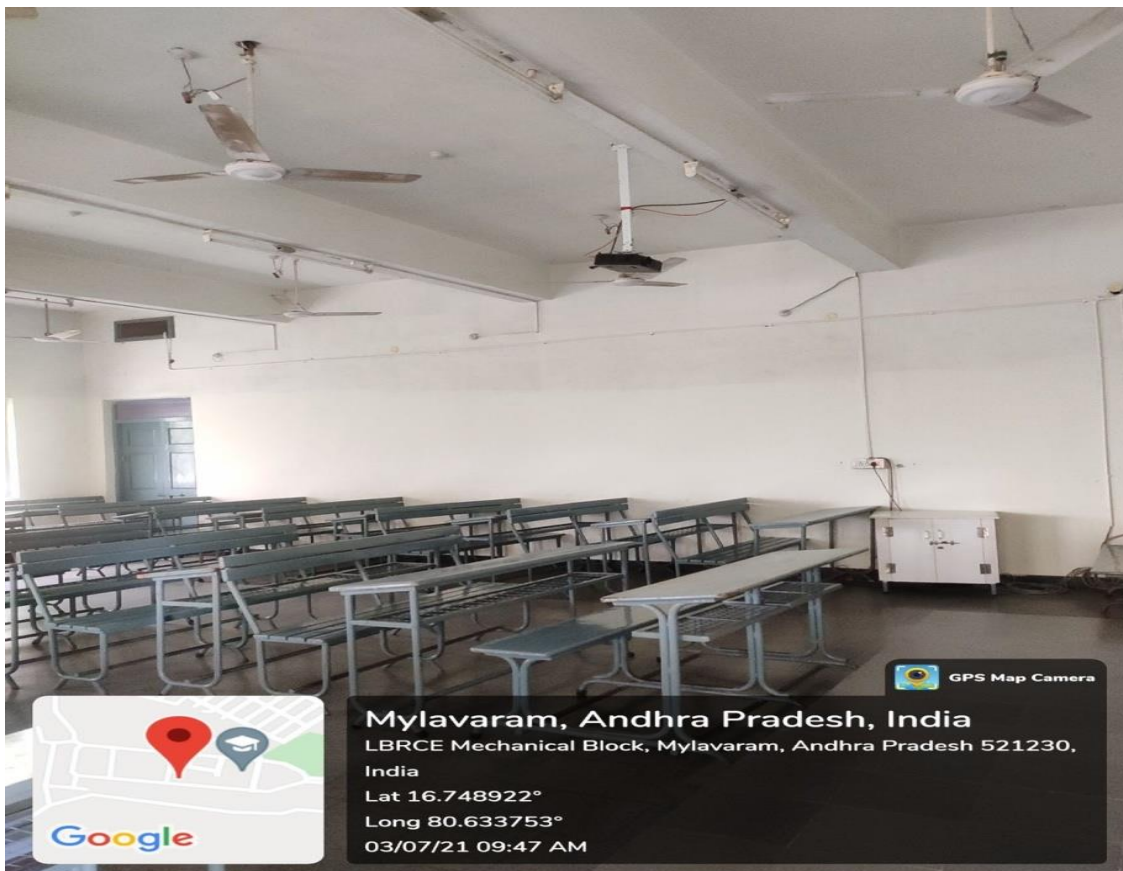
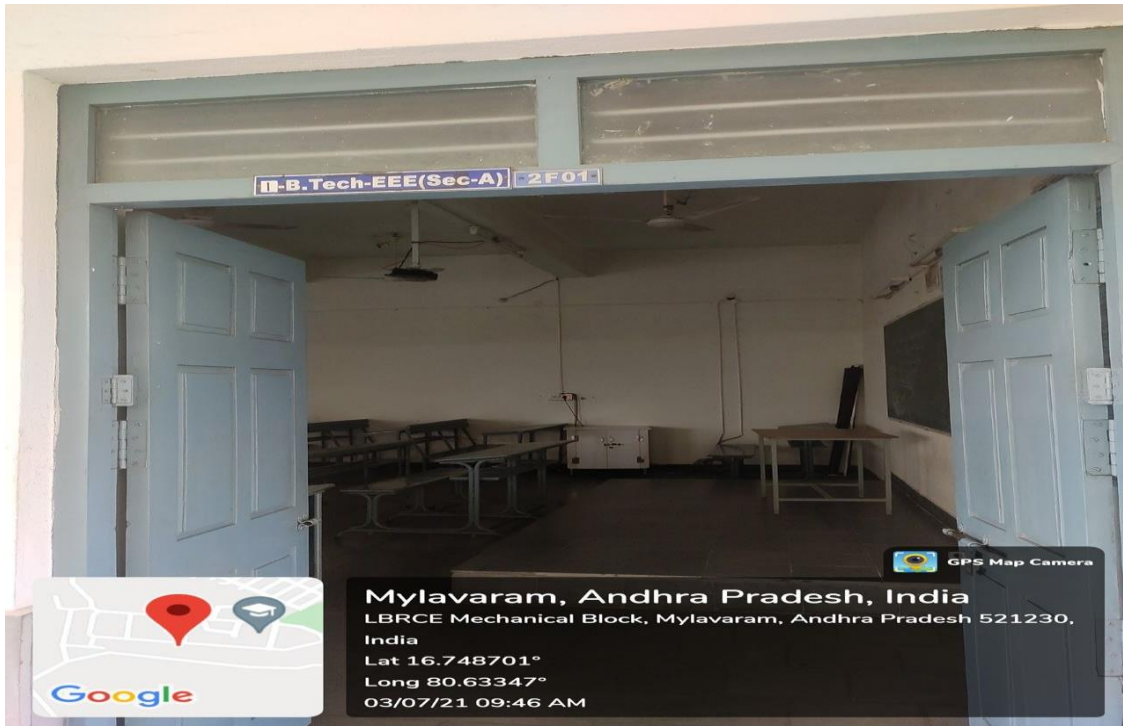
2G03 CLASSROOM



2G04 CLASSROOM



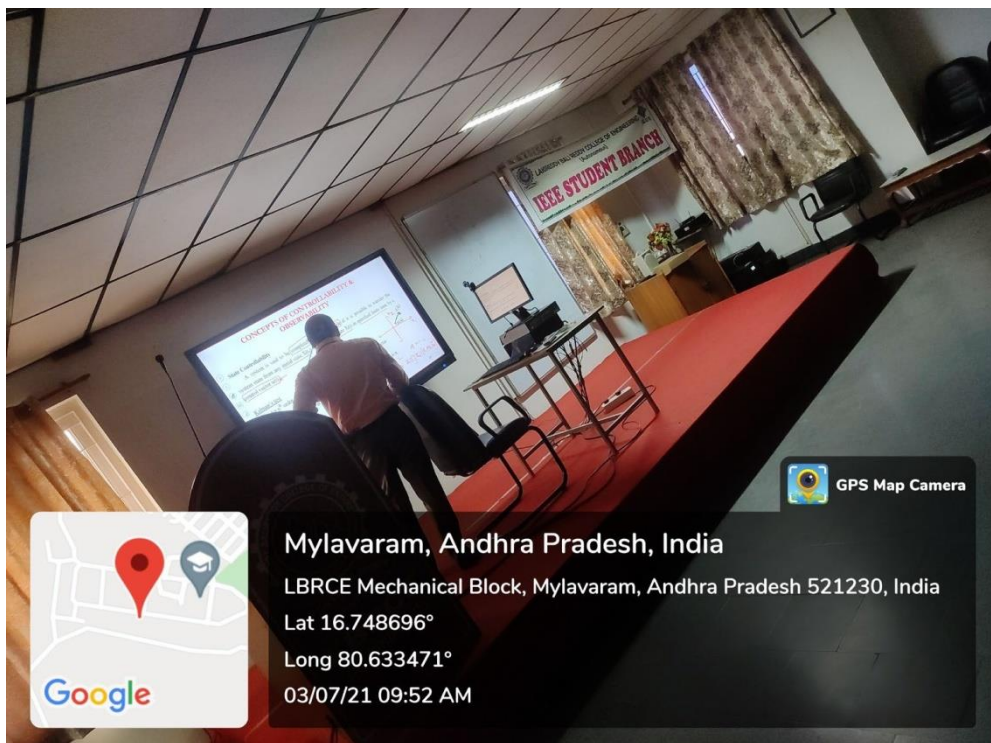
2F01 CLASSROOM




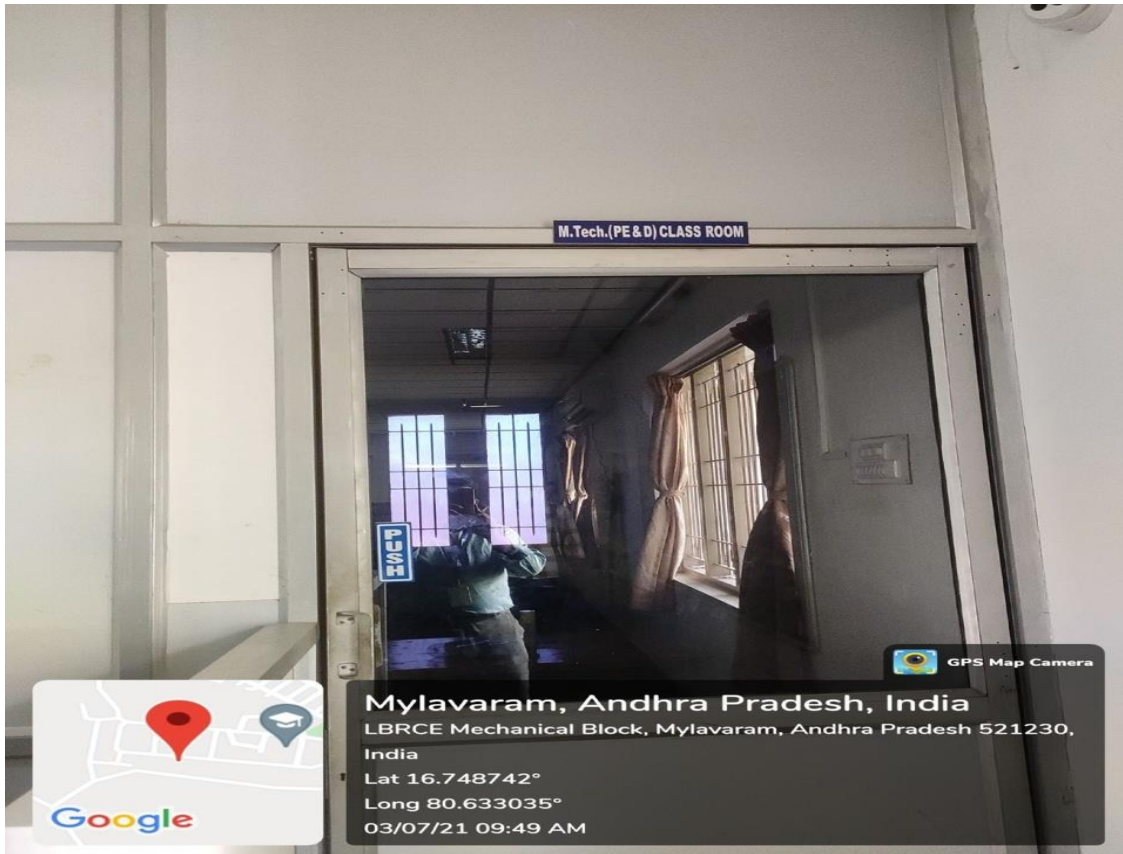
2F03 CLASSROOM



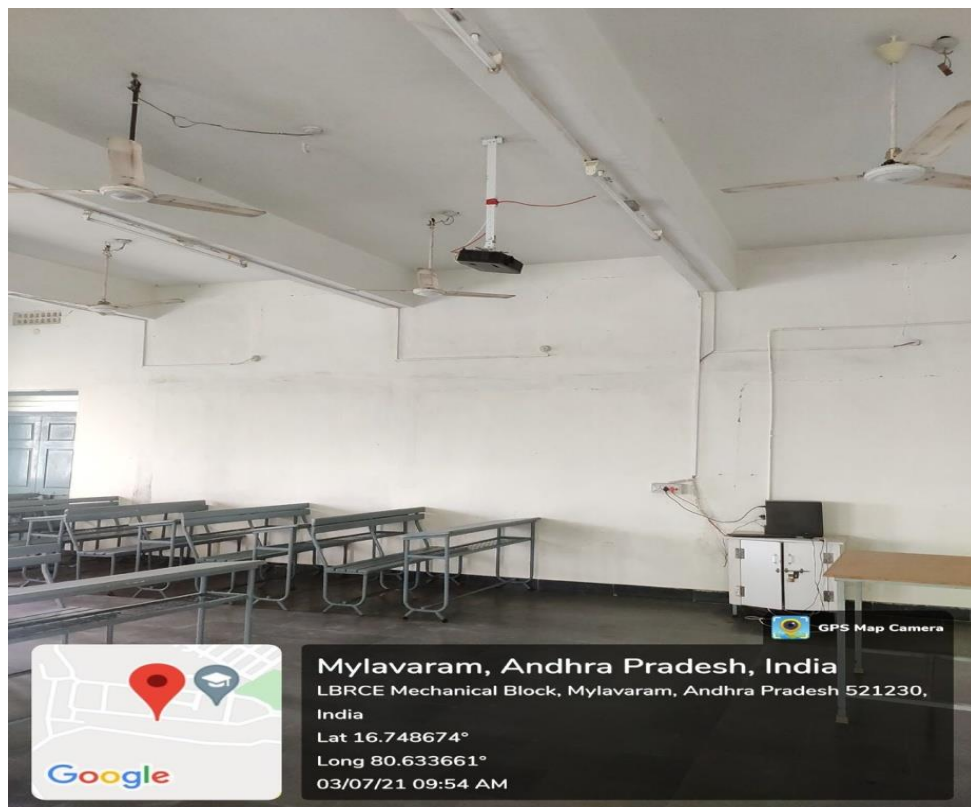
2F04 SEMINAR HALL



2F09,10 CLASSROOMS



2S01 CLASSROOM



2S03 CLASSROOM



4G01 CLASSROOM



College Rd, Mylavaram, Andhra Pradesh 521230, India

Latitude
16.75001763°

Longitude
80.6331301°

Local 11:03:26 AM
GMT 05:33:26 AM

Altitude -25.83 meters
Thursday, 08-07-2021



College Rd, Mylavaram, Andhra Pradesh 521230, India

Latitude
16.75001859°

Longitude
80.63313728°

Local 11:03:42 AM
GMT 05:33:42 AM

Altitude -25.94 meters
Thursday, 08-07-2021

4G03 CLASSROOM



LBRCE Mechanical Block, Mylavaram, Andhra Pradesh 521230, India

Latitude
16.74985429°

Local 11:00:46 AM
GMT 05:30:46 AM

Longitude
80.63274407°

Altitude 24.42 meters
Thursday, 08-07-2021



College Rd, Mylavaram, Andhra Pradesh 521230, India

Latitude
16.7499674°

Local 11:02:23 AM
GMT 05:32:23 AM

Longitude
80.63309176°

Altitude -14.64 meters
Thursday, 08-07-2021

4G04 CLASSROOM



LBRCE Mechanical Block, Mylavaram, Andhra Pradesh 521230, India

Latitude
16.74987438°
Local 10:58:09 AM
GMT 05:28:09 AM

Longitude
80.63273434°
Altitude -23.65 meters
Thursday, 08-07-2021



LBRCE Mechanical Block, Mylavaram, Andhra Pradesh 521230, India

Latitude
16.74996572°

Local 11:02:39 AM
GMT 05:32:39 AM

Longitude
80.63308448°

Altitude -15.77 meters
Thursday, 08-07-2021

4G05 CLASSROOM



LBRCE Mechanical Block, Mylavaram, Andhra Pradesh 521230, India

Latitude
16.7499526°

Local 10:54:45 AM
GMT 05:24:45 AM

Longitude
80.6327591°

Altitude -17 meters
Thursday, 08-07-2021



LBRCE Mechanical Block, Mylavaram, Andhra Pradesh 521230, India

Latitude
16.7499539°

Local 11:05:11 AM
GMT 05:35:11 AM

Longitude
80.6327576°

Altitude -17 meters
Thursday, 08-07-2021

1F02 CLASSROOM



College Rd, Mylavaram, Andhra Pradesh 521230, India

Latitude

16.7486418°

Local 09:49:47 AM

GMT 04:19:47 AM

Longitude

80.63459299°

Altitude -53.8 meters

Monday, 05-07-2021

Note : LBRCE IT DEPARTMENT IV.B.Tech IT



College Rd, Mylavaram, Andhra Pradesh 521230, India

Latitude

16.74862641°

Local 09:46:24 AM

GMT 04:16:24 AM

Longitude

80.63449808°

Altitude -13.29 meters

Monday, 05-07-2021

Note : LBRCE IT DEPARTMENT III.B.Tech IT

1F03 CLASSROOM



College Rd, Mylavaram, Andhra Pradesh 521230, India

Latitude
16.74864269°


Local 09:45:12 AM
GMT 04:15:12 AM

Longitude
80.6344751°

Altitude -8.29 meters
Monday, 05-07-2021

Note : LBRCE IT DEPARTMENT III.B.Tech IT

1F04 CLASSROOM



1F12 CLASSROOM



College Rd, Mylavaram, Andhra Pradesh 521230, India

Latitude

16.74884931°

Longitude

80.63413666°

Local 09:27:52 AM

GMT 03:57:52 AM

Altitude -19.16 meters

Monday, 05-07-2021

Note : LBRCE IT DEPARTMENT I.B.Tech IT-SEC-A

1F13 CLASSROOM



LBRCE Mechanical Block, Mylavaram, Andhra Pradesh
521230, India

Latitude
16.7485986°

Longitude
80.63397564°

Local 10:05:29 AM
GMT 04:35:29 AM

Altitude -24.69 meters
Monday, 05-07-2021

Note : LBRCE IT DEPARTMENT I.B.Tech IT-SEC-B

3G01 CLASSROOM:



LBRCE Mechanical Block, Mylavaram, Andhra Pradesh
521230, India

Latitude
16.74868259°

Local 10:17:19 AM
GMT 04:47:19 AM

Longitude
80.63294524°

Altitude -7.56 meters
Wednesday, 07-07-2021

3G02 CLASSROOM



LBRCE Mechanical Block, Mylavaram, Andhra Pradesh
521230, India

Latitude
16.74867864°

Longitude
80.63278985°

Local 10:15:53 AM
GMT 04:45:53 AM

Altitude -24.6 meters
Wednesday, 07-07-2021

3G03 CLASSROOM



L.B.Reddy Nagar, Mylavaram, Andhra Pradesh 521230, India

Latitude
16.74896925°

Longitude
80.63277515°

Local 10:14:47 AM
GMT 04:44:47 AM

Altitude 3.32 meters
Wednesday, 07-07-2021

3G11 CLASSROOM



LBRCE Mechanical Block, Mylavaram, Andhra Pradesh
521230, India

Latitude
16.74895647°

Longitude
80.63214642°

Local 10:09:02 AM
GMT 04:39:02 AM

Altitude -31.51 meters
Wednesday, 07-07-2021

3G12 CLASSROOM



LBRCE Mechanical Block, Mylavaram, Andhra Pradesh
521230, India

Latitude
16.74855356°

Local 09:46:30 AM
GMT 04:16:30 AM

Longitude
80.63209104°

Altitude 6.52 meters
Wednesday, 07-07-2021

3G13 CLASSROOM



LBRCE Mechanical Block, Mylavaram, Andhra Pradesh
521230, India

Latitude
16.7486053°

Longitude
80.63214975°

Local 10:04:03 AM
GMT 04:34:03 AM

Altitude -2.35 meters
Wednesday, 07-07-2021

3F01 CLASSROOM



3F03 CLASSROOM



3S01 CLASSROOM:



3S02 CLASSROOM



3S03 CLASSROOM:



3S04 CLASSROOM



**LBRCE Mechanical Block, Mylavaram, Andhra Pradesh
521230, India**

Latitude
16.7486887°

Local 10:25:05 AM
GMT 04:55:05 AM

Longitude
80.63256711°

Altitude -1.6 meters
Wednesday, 07-07-2021



**LBRCE Mechanical Block, Mylavaram, Andhra Pradesh
521230, India**

Latitude
16.74872096°
Local 10:25:20 AM
GMT 04:55:20 AM

Longitude
80.63255081°
Altitude -3.22 meters
Wednesday, 07-07-2021

3G04 CLASSROOM



5S01 CLASSROOM



College Rd, Mylavaram, Andhra Pradesh 521230, India

Latitude

16.74989136°

Longitude

80.63402633°

Local 03:39:53 PM

GMT 10:09:53 AM

Altitude -10.42 meters

Saturday, 03-07-2021

5S02 CLASSROOM



College Rd, Mylavaram, Andhra Pradesh 521230, India

Latitude

16.74977635°

Longitude


80.6338485°

Local 03:38:53 PM

GMT 10:08:53 AM

Altitude -12.58 meters

Saturday, 03-07-2021



College Rd, Mylavaram, Andhra Pradesh 521230, India

Latitude

16.74989065°

Longitude

80.63364458°

Local 03:37:40 PM

GMT 10:07:40 AM

Altitude -11 meters

Saturday, 03-07-2021

5S03 CLASSROOM



College Rd, Mylavaram, Andhra Pradesh 521230, India

Latitude

16.74988896°

Local 03:37:19 PM

GMT 10:07:19 AM

Longitude

80.63364286°

Altitude -10.88 meters

Saturday, 03-07-2021



College Rd, Mylavaram, Andhra Pradesh 521230, India

Latitude

16.74989021°

Local 03:36:55 PM

GMT 10:06:55 AM

Longitude

80.63363968°

Altitude -10.83 meters

Saturday, 03-07-2021

5S04 CLASSROOM



College Rd, Mylavaram, Andhra Pradesh 521230, India

Latitude

16.7497843°

Longitude


80.6337298°

Local 03:36:35 PM

GMT 10:06:35 AM

Altitude -10.9 meters

Saturday, 03-07-2021



College Rd, Mylavaram, Andhra Pradesh 521230, India

Latitude

16.74989021°

Longitude

80.63363968°

Local 03:36:55 PM

GMT 10:06:55 AM

Altitude -10.83 meters

Saturday, 03-07-2021

5S05 SEMINAR HALL:



College Rd, Mylavaram, Andhra Pradesh 521230, India

Latitude

16.74988205°

Longitude

80.63362358°

Local 03:36:08 PM

GMT 10:06:08 AM

Altitude -11.68 meters

Saturday, 03-07-2021



College Rd, Mylavaram, Andhra Pradesh 521230, India

Latitude

16.74987536°

Longitude

80.63361807°

Local 03:35:33 PM

GMT 10:05:33 AM

Altitude -10.18 meters

Saturday, 03-07-2021

APJ ABDUL KALAM HALL



College Rd, Mylavaram, Andhra Pradesh 521230, India

Latitude
16.7491586°

Local 10:24:31 AM
GMT 04:54:31 AM

Longitude
80.634673°

Altitude -17.4 meters
Friday, 09-07-2021

SARVEPALLI RADHA KRISHNA HALL



LBR College Building, Bhadrachalam Road, Mylavaram, Andhra Pradesh
521230, India

Latitude
16.7492561°

Local 10:26:38 AM
GMT 04:56:38 AM

Longitude
80.6347749°

Altitude -11.2 meters
Friday, 09-07-2021